

# ROADBOOK

**TOUR** de **france**™

**109<sup>th</sup> EDITION**  
**JULY 1<sup>st</sup> - 24<sup>th</sup> 2022**

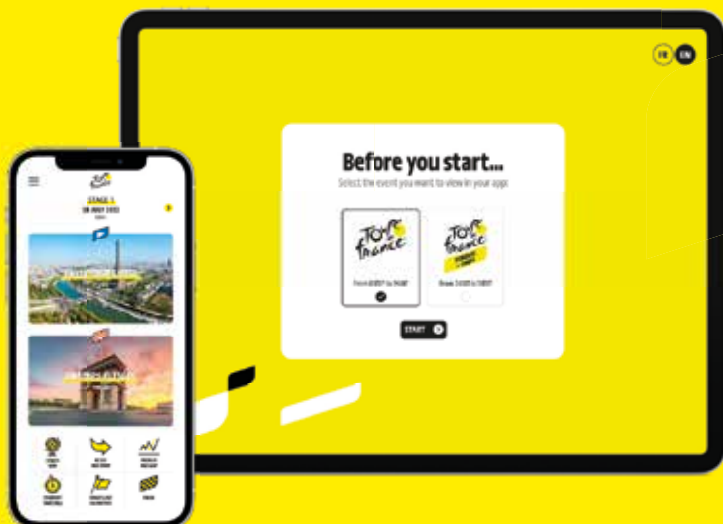
**#TDF2022**



# DOWNLOAD THE ROADBOOK APP

TOUR  
de  
france™

TOUR  
de  
france™  
FEMMES  
AVEC ZWIFT



Access the digital version of the roadbooks in their entirety! All of the stages, maps, profiles and timetables in a dedicated app created for race followers.



## "ROADBOOK" APP

### 2 options:

- 1 Scan the QR code
- 2 Go to the App Store or Google Play to download the app.  
Type the keyword "Tour de France" to find the following icon:



Use this login and password to connect to the official Tour de France and Tour de France Femmes avec Zwift roadbook app.



Login: **guest**

Password: **roadbook2022**

# CONTENTS

## THE TOUR AND DETOURS

ROUTE .....	2
STAGES AND STAKES .....	3
TOUR SUMMITS .....	4
TEAMS .....	5
SITE AND RACE PICTOGRAMS .....	7
ROAD MARKINGS .....	9
THE TOUR AND GOOD DRIVING .....	11
THE TOUR THANKS ITS SPONSORS .....	13
THE TOUR'S SOCIAL COMMITMENTS .....	15
BE AWARE, IT'S YOUR TOUR! .....	17
NATIONAL MUSEUM OF NATURAL HISTORY .....	18
CENTRE FOR NATIONAL MONUMENTS .....	19
OFFICIALS .....	21

## GRAND DÉPART COPENHAGEN DENMARK

GRAND DÉPART COPENHAGEN DENMARK .....	22
COUNTDOWN .....	23
OFFICIAL TEAM PRESENTATION .....	25

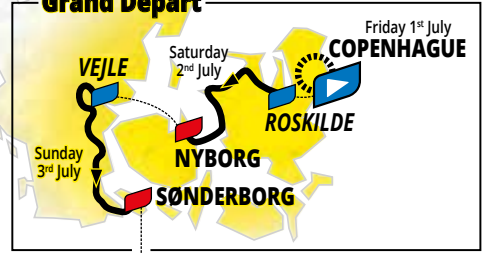
## STAGES

STAGE 1	COPENHAGEN > COPENHAGEN - INDIVIDUAL TIME TRIAL .....	27 - 34
STAGE 2	ROSKILDE > NYBORG .....	35 - 42
STAGE 3	VEJLE > SØNDERBORG .....	43 - 49
TRANSFER	TRANSFER .....	50
STAGE 4	DUNKIRK > CALAIS .....	51 - 58
STAGE 5	LILLE MÉTROPOLE > ARENBERG PORTE DU HAINAUT .....	59 - 68
STAGE 6	BINCHE > LONGWY .....	69 - 76
STAGE 7	TOMBLAINE > LA SUPER PLANCHE DES BELLES FILLES .....	77 - 86
STAGE 8	DOLE > LAUSANNE .....	87 - 94
STAGE 9	AIGLE > CHÂTEL LES PORTES DU SOLEIL .....	95 - 103
REST DAY	MORZINE LES PORTES DU SOLEIL .....	105
STAGE 10	MORZINE LES PORTES DU SOLEIL > MEGÈVE .....	107 - 116
STAGE 11	ALBERTVILLE > COL DU GRANON SERRE CHEVALIER .....	117 - 125
STAGE 12	BRIANÇON > ALPE D'HUEZ .....	127 - 135
STAGE 13	LE BOURG D'OISANS > SAINT-ÉTIENNE .....	137 - 144
STAGE 14	SAINT-ÉTIENNE > MENDE .....	145 - 153
STAGE 15	RODEZ > CARCASSONNE .....	155 - 162
REST DAY	CARCASSONNE .....	163
STAGE 16	CARCASSONNE > FOIX .....	165 - 174
STAGE 17	SAINT-GAUDENS > PEYRAGUDES .....	175 - 184
STAGE 18	LOURDES > HAUTACAM .....	185 - 193
STAGE 19	CASTELNAU-MAGNOAC > CAHORS .....	195 - 201
STAGE 20	LACAPELLE-MARIVAL > ROCAMADOUR - INDIVIDUAL TIME TRIAL .....	203 - 211
STAGE 21	PARIS LA DÉFENSE ARENA > PARIS CHAMPS-ÉLYSÉES .....	213 - 220

TV BROADCASTS: A GLOBAL EVENT .....	223
HOW TO FOLLOW THE TOUR .....	225
HOSPITALS .....	227 - 229
EMERGENCY PHONE NUMBERS .....	230

# ROUTE

## COPENHAGEN DENMARK Grand Départ



### THE KEY

-  Race Start
-  Finish town and site
-  Race finish
-  Individual time trial
-  Start town and site
-  Rest day
-  Stage

# STAGES

DATE	STAGE	START	FINISH	KM
Friday 1 <sup>st</sup> July	1 <sup>st</sup>	COPENHAGEN	COPENHAGEN - INDIVIDUAL TIME TRIAL	13.2
Saturday 2 <sup>nd</sup> July	2 <sup>nd</sup>	ROSKILDE	NYBORG	202.2
Sunday 3 <sup>rd</sup> July	3 <sup>rd</sup>	VEJLE	SØNDERBORG	182
Monday 4 <sup>th</sup> July	TRANSFER			
Tuesday 5 <sup>th</sup> July	4 <sup>th</sup>	DUNKIRK	CALAIS	171.5
Wednesday 6 <sup>th</sup> July	5 <sup>th</sup>	LILLE MÉTROPOLE	ARENBERG PORTE DU HAINAUT	153.7
Thursday 7 <sup>th</sup> July	6 <sup>th</sup>	BINCHE	LONGWY	219.9
Friday 8 <sup>th</sup> July	7 <sup>th</sup>	TOMBLAINE	LA SUPER PLANCHE DES BELLES FILLES	176.3
Saturday 9 <sup>th</sup> July	8 <sup>th</sup>	DOLE	LAUSANNE	186.3
Sunday 10 <sup>th</sup> July	9 <sup>th</sup>	AIGLE	CHÂTEL LES PORTES DU SOLEIL	192.9
Monday 11 <sup>th</sup> July	REST DAY	MORZINE LES PORTES DU SOLEIL		
Tuesday 12 <sup>th</sup> July	10 <sup>th</sup>	MORZINE LES PORTES DU SOLEIL	MEGÈVE	148.1
Wednesday 13 <sup>th</sup> July	11 <sup>th</sup>	ALBERTVILLE	COL DU GRANON SERRE CHEVALIER	151.7
Thursday 14 <sup>th</sup> July	12 <sup>th</sup>	BRIANÇON	ALPE D'HUEZ	165.1
Friday 15 <sup>th</sup> July	13 <sup>th</sup>	LE BOURG D'OISANS	SAINT-ÉTIENNE	192.6
Saturday 16 <sup>th</sup> July	14 <sup>th</sup>	SAINT-ÉTIENNE	MENDE	192.5
Sunday 17 <sup>th</sup> July	15 <sup>th</sup>	RODEZ	CARCASSONNE	202.5
Monday 18 <sup>th</sup> July	REST DAY	CARCASSONNE		
Tuesday 19 <sup>th</sup> July	16 <sup>th</sup>	CARCASSONNE	FOIX	178.5
Wednesday 20 <sup>th</sup> July	17 <sup>th</sup>	SAINT-GAUDENS	PEYRAGUES	129.7
Thursday 21 <sup>st</sup> July	18 <sup>th</sup>	LOURDES	HAUTACAM	143.2
Friday 22 <sup>nd</sup> July	19 <sup>th</sup>	CASTELNAU-MAGNOAC	CAHORS	188.3
Saturday 23 <sup>rd</sup> July	20 <sup>th</sup>	LACAPPELLE-MARIVAL	ROCAMADOUR - INDIVIDUAL TIME TRIAL	40.7
Sunday 24 <sup>th</sup> July	21 <sup>st</sup>	PARIS LA DÉFENSE ARENA	PARIS CHAMPS-ÉLYSÉES	115.6

3,346.5 km

# STAKES



General time classification  
LCL



General point classification  
ŠKODA



Best climber classification  
E.LECLERC



Best young rider classification  
KRYSS



Team classification  
DÉPARTEMENT DES HAUTS-DE-SEINE



Most aggressive rider  
ANTARGAZ



Stage winner  
CONTINENTAL

# TOUR SUMMITS


THE 2022 TOUR DE FRANCE WILL INCLUDE A TOTAL OF 23 MOUNTAIN CLIMBS OR HILLS OR ALTITUDE FINISHES RANKED IN SECOND, FIRST OR HC CLASS.

The geographic distribution will be as follows:

- 1 in the Vosges
- 12 in the Alpes
- 1 in the Massif central
- 9 in the Pyrénées

On the last three editions of the race the total was as follows:

- 27 in 2021, 29 in 2020 and 27 in 2019.



# TEAMS



**AG2R CITROËN TEAM**  
ACT



**ALPECIN - DECEUNINCK**  
ADC



**ASTANA QAZAQSTAN TEAM**  
AST



**B&B HOTELS - KTM**  
BBK



**BAHRAIN VICTORIOUS**  
TBV



**BORA - HANSGRÖHE**  
BOH



**COFIDIS**  
COF



**EF EDUCATION - EASYPOST**  
EFE



**GROUPAMA - FDJ**  
GFC



**INEOS GRENADIERS**  
IGD



**INTERMARCHÉ - WANTY  
GOBERT MATÉRIAUX**  
IWG



**ISRAEL - PREMIER TECH**  
IPT



**JUMBO - VISMA**  
TJV



**LOTTO SOUDAL**  
LTS



**MOVISTAR TEAM**  
MOV



**QUICK - STEP  
ALPHA VINYL TEAM**  
QST



**TEAM ARKEA - SAMSIC**  
ARK



**TEAM  
BIKEEXCHANGE - JAYCO**  
BEX



**TEAM DSM**  
DSM



**TOTALENERGIES**  
TEN



**TREK - SEGAFREDO**  
TFS



**UAE TEAM EMIRATES**  
UAD

iV



**ŠKODA**  
SIMPLY CLEVER

**THEY CHARGE US WITH  
PASSION. WE CHARGE  
THEM BACK.**



**ŠKODA. Recharging the ride since 2004.**

Join us at [WeLoveCycling.com](http://WeLoveCycling.com)



ŠKODA

OFFICIAL MAIN PARTNER



# SITES PICTOGRAMS



Mandatory Passing Point



Access to Mandatory Passing Point and final course



Access to the off-course itinerary and off-course itinerary



Press room - Finish line liaison (and back)



Publicity Caravan itinerary



Dangerous section



General evacuation



Guests Reception



Tour de France Village



Teams' presentation podium and signature at the start



Fan Park



Ateliers du Tour Educational Zone



Bicycle friendly cities



Front car park  
Officials - Press



Rear vehicle car park



Team car park



Guest car park



Off-course car park



Teams Caravan car park



Publicity Caravan car park



Technical Caravan car park



NTT Technical Zone



Staff HQ



Press room and telecommunications office



Officials car park



Press car park



Official petrol station

# RACE PICTOGRAMS



Start



Kilometre 0  
Official start



Highest level pass or climb



Level 1 pass or climb



Level 2 pass or climb



Level 3 pass or climb



Level 4 pass or climb



Intermediate sprint



Time-trial split time



Last kilometre



Finish line

## FINISH LINE RESTRICTIONS

**Beyond the finish line is a sensitive zone:**

- ▀ the security of the riders is paramount;
- ▀ the work of their team and the media take priority.

**If you do not have any reason to be in this zone,** you must leave it when you hear an audible signal announcing the imminent finish of the race.

Tour de France management and representatives of the Amaury Sport Organisation will be responsible for checking the validity of your presence and could, if necessary, withdraw your accreditation.

**Continental**   
The Future in Motion



#Safe  
Tour

# The Tour is your passion, your safety is ours.


The Tour de France is a major challenge for riders and material. Changing grounds and tough conditions make everybody push their limits. Good to know that behind all this, there is one reliable partner that cares about what matters most: safety. Safety for the riders, the cars and the spectators. Every day, for over 150 years we have reinvented the wheel, striving to improve what appeared already perfect. So that you are free to rely on us when others rely on you. Proud Sponsor of a safe Tour de France 2022.




[www.continental-tires.com](http://www.continental-tires.com)

**GERMAN**  
TECHNOLOGY


# ROAD MARKINGS



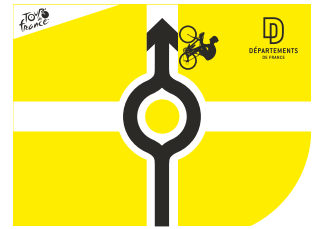
**NARROW SECTION**  
race in one line




**NARROW SECTION**  
200 m > race in one lane




**NARROW SECTION**  
2100 m > race in one lane




**ROUNDABOUT**  
race in both lane(s)



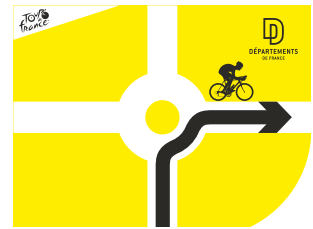
**ROUNDABOUT**  
bend on the left hand side




**ROUNDABOUT**  
race in left hand



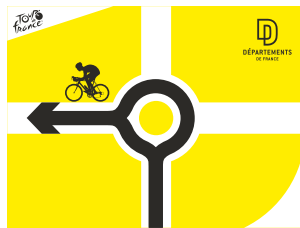
**ROUNDABOUT**  
race in right hand




**ROUNDABOUT**  
bend on the right hand side



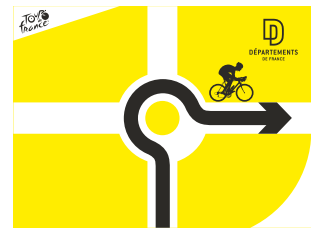
**ROUNDABOUT**  
race in right hand,  
bend on the left hand side




**ROUNDABOUT**  
race in both lane,  
bend on the left hand side



**ROUNDABOUT**  
race in both lanes,  
bend on the right hand side




**ROUNDABOUT**  
race in left hand,  
bend on the right hand side




**SPEED BUMP**



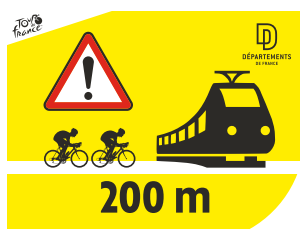
**SUCCESSIVE SPEED BUMP**




**TIGHT BEND**  
to the right or left



**CENTRAL RESERVATION**



**LEVEL CROSSING**  
in 200m



**LEVEL CROSSING**  
in 100m



**LEVEL CROSSING**  
CLOSED: STOP



TOUR  
de  
france™

2022

2022-125 SIRPA GENDARMERIE M.F.

**GENDARMERIE**

**NOTRE ENGAGEMENT, VOTRE SÉCURITÉ**

AU QUOTIDIEN. SUIVEZ LA GENDARMERIE SUR



# THE TOUR AND GOOD DRIVING



## DISINFECTION

- I disinfect and clean the interior of my vehicle with virucidal products every day




## CONTROL OF YOUR VEHICLE

- Check it visually every time before you drive it and check the tyre pressures every week



## BE READY AND ALERT

- Stick to a healthy lifestyle for the 3 weeks (sleeping well, eating well...)



## ROADBOOK

- I read the roadbook
- I prepare the stage in advance and note the distinctive features



## SEATBELTS

- Their use is obligatory in both the front and rear seats of vehicle




## RESPECT

- Instructions given by the race organization (access, evacuation);
- Other race followers;
- The places you are travelling through that are hosting the Tour



## REGULATE SPEED AND KEEP A SAFE DISTANCE BETWEEN VEHICLES

- At 30 or 50 kph in built-up areas, according to road signs;
- At 30 kph when there are large crowds at the roadside;
- At a maximum of 80 kph outside built-up areas



## KEEP HEADLIGHTS ON

- Headlights are to be used constantly on dipped beam (even if your vehicle is equipped with daytime running lights)



## ON PRIVATISED AND PUBLIC ROADS

- Respect the rules of the road and remain attentive to road signs



## PSYCHOTROPES

- Alcohol limit: 0.0g/litre of blood;
- Alcohol screening and tests for cannabis use will be carried out during the race



## MOBILE/CELL PHONES

- Drivers are prohibited from using them



## U-TURNS ARE NOT ALLOWED

- Driving against the flow of traffic on the race route is strictly prohibited, even over a short distance

## Penalties

**All improper behaviour (speeding, use of mobiles, not respecting the rules, etc.) will be subject to penalties ranging from a warning to temporary exclusion from the race, or even a more severe penalty for more serious or repeat offences..**

- Refusal to obey vehicle regulations** will result in the immediate withdrawal of the vehicle concerned from the race caravan and its driver being called before the disciplinary committee.
- The tolerances allowed on the roads within this privately run event** do not extend to lessening of the criminal responsibility of every driver in the event of an accident.

# Porter le Maillot Jaune, c'est comme sa première bicyclette, ça ne s'oublie pas.

## LCL, partenaire du Maillot Jaune et de tous les cyclistes.



# LCL

Ma vie. Ma ville. Ma banque.



Rejoignez-nous sur @LCL



\* LCL Élu Service Client de l'Année 2022. Catégorie Banque - Étude BVA - Viséo CI - Plus d'infos sur [escda.fr](https://escda.fr). CREDIT LYONNAIS, Société Anonyme au capital de 2.037.713.591 € - Immatriculée sous le n° 954509741 - RCS LYON - Siège social : 18, rue de la République - 69002 LYON. Siège central : 20 avenue de Paris - 94811 VILLEJUIF Cedex - inscrit en qualité de Courtier en assurance au registre des intermédiaires en assurance ORIAS sous le numéro : 07001878. Carte professionnelle de transaction immobilière n° CPI 6901 2020 000 045 362 délivrée par la Chambre de Commerce et d'Industrie de Lyon. Le CREDIT LYONNAIS ne reçoit ni ne détient aucun fonds au titre de cette activité.

# LE TOUR THANKS ITS SPONSORS



## MAJOR SPONSORS



## OFFICIAL TV BROADCASTERS



## OFFICIAL SPONSORS



## OFFICIAL SUPPLIERS



## OFFICIAL SUPPORTERS



## TECHNICAL SPONSORS



## OFFICIAL MEDIA SPONSORS



## INSTITUTIONAL SPONSORS



# 4 YEARS OF PARTNERSHIP: CONNECTING THE DOTS!

**For the 4th year running, E.Leclerc is proud to be main partner of the Tour de France and its polka dot jersey.**

Popular and accessible to all, like the Tour de France, E.Leclerc shares this major sporting event's love of the French regions and its desire to celebrate their vibrancy and diversity.

The Tour de France will be an opportunity to spotlight the expertise of small local producers thanks to **our 15,000 Alliances Locales E.Leclerc** hand-picked by our stores.

**Let's all get in the saddle to celebrate the beautiful regions of France and the taste of its terroirs!**





# THE TOUR'S SOCIAL COMMITMENTS



## OUR POSITIVE IMPACT • THE FUTURE BY BIKE

OUR MISSION? TO INSPIRE ALL THOSE WHO CAN TO INCLUDE CYCLING IN THEIR LIVES.

### DENMARK COPENHAGEN'S GRAND DÉPART

A world reference in this field to promote mobility by bicycle



### CYCLING TOWN LABEL

108 towns awarded this label since 2021  
50 municipalities present at the 3 conferences  
"Developing the cyclability of territories" proposed by le Tour



### LES P'TITS VÉLOS

80,000 children assisted since 2018  
1,800 balance bikes provided since 2021



### 1 VÉLO POUR TOUS

3,000 bicycles donated since 2018



### LET'S ALL MAKING CYCLING PART OF OUR LIVES

1 promotional campaign for bike mobility  
25 million viewers on France Télévisions  
2 million digital impressions  
127 Radio France spots  
18 inserts in 2.2 million newspapers distributed

## OUR ECO-RESPONSIBILITY • C'EST MON TOUR, J'AGIS!

For more than ten years, the Tour de France has been resolutely committed to being an increasingly eco-responsible organisation.

It is a signatory of the second edition of the "Charter of 15 Eco-responsible Commitments" (adaptation to sport of the 17 UN Sustainable Development Goals) under the aegis of the Ministry of Sport and WWF France.

### THE GOAL >>>



100% of the organisation fleet of Skoda vehicles have alternative drive systems



64 sensitive nature zones protected



106 collection zones where the riders can discard wrappers and other rubbish (5-8 per stage)



40% reduction in CO<sub>2</sub>e emissions since 2013



100% of direct carbon emissions (organisation, teams, partners, media, communities) offset by low-carbon label programmes

## A CARAVAN THAT SHOWS SOLIDARITY AND RESPONSIBILITY

### ENVIRONMENT

All partners offer useful publicity gifts made of recycled and/or recyclable materials.

This will also be the case for the packaging of food samples from **E.Leclerc**, which are all made in France, mainly using materials produced in France. Their packaging are principally made using paper and are all recyclable, which has been the case for three years now. **Cochoanou** only distributes its samples in recyclable packets.

Members of the organisation wear clothing by **JULES** made from recycled cotton, derived from organic farming, or from recycled polyester.

All **Santini** leader jerseys are made in Bergamo, Europe. The technical short-sleeved jerseys are mainly made from recycled fabrics and the packaging is compostable.

**Antargaz** confirms its commitment to soft mobility by deploying two LPG fuel vehicles in the race.

**Sodexo** will serve responsible food: 100% French products, 100% seasonal.

### BIKE USAGE

The **FDJ Corporate Foundation** supports the "Les oubliés du sport", programme, in partnership with **Secours Populaire Français**, which will allow 700 young people to get a first taste of cycling and savour the atmosphere of the Tour de France.

**LCL** is associated with the "Tour de France Cycling Town" label, rewarding the winning towns with a grant to further encourage cycling.

**AG2R LA MONDIALE** and the **Tour de France** set up bicycle parking facilities to encourage spectators to come to the Tour by bike.

The **Cadets-Juniors scheme run with Continental** allows 8 young cyclists to put themselves in the shoes of the professional riders by riding part of the stage ahead of the race.

With its "10 bornes Domitys" scheme, **Domitys** offers its residents access to workshops to encourage them to get back in the saddle on the opening 10km of stages.

### SOLIDARITY

**Krys** is once again rolling out *L'Étape en Blanc*, to provide financial support to students in need. On Tuesday 5 July, the Tour public will be invited to wear a white t-shirt.

With its *Un Enfant, Un Vélo* operation, **CENTURY 21** has already collected more than 700 bicycles to donate to disadvantaged children.

**The Orange Foundation and the F.F.S.A.** will offer children with autism the opportunity to ride the last kilometre of a stage.

**JULES** is setting up a "rounding up of the till" scheme in its shops to support **Secours Populaire** and the proceeds will finance "Bonheur à vélo" days.

**E.Leclerc** is continuing its *Sommets du cœur* scheme with **Mécénat Chirurgie Cardiaque**.

**Logis Hotels** is organising an *Escape Game* in partnership with the **Apprentis d'Auteuil** foundation to help young people in difficulty to continue their training at a hotel school.

**ecosystem** is organising a collection of telephones in Tour stage towns. 3,000 reconditioned phones will be donated to associations in the participating towns as well as to *France Victimes*.


FIND OUT ABOUT ALL OF OUR COMMITMENTS AT

letour.fr

letour.fr  
@LeTour  
#RidingIntoTheFuture

VITTEL® DESIGNS  
**100% RECYCLED**  
PLASTIC BOTTLES\*  
& **STILL RECYCLABLE**\*\*

— THANKS —  
**TO YOU**  
**WHO ARE**  
**SORTING**  
**YOUR BOTTLES!**



Nestlé Waters M&D - RCS Nanterre 479 463 044 - ® Reg. Trademark of Sociétés des Produits Nestlé S.A.

\*Bottle 0,50L 100% RPET. \*\* Except label.

Official Supplier of the Tour de France



# BE AWARE, IT'S YOUR TOUR!

## PLEASE BEHAVE RESPONSIBLY!

For more than a decade, the Tour de France has been implementing measures to reduce its environmental impact. Along with local councils, the Assembly of French Departments (ADF) and organisations such as Les Connexions, Gestes Propres and ecosystem, you too can become a major player in our initiative.

## WASTE MANAGEMENT

### TO EVERYONE ON THE TOUR!

- You're responsible for the waste that you generate, both in the areas where you're working and when you're in other zones on the race!** You need to make proper use of the waste management systems that are set up in the Tour de France's different zones (Technical Zone, press centre, service stations, etc.). If there aren't any rubbish bins close to hand, you should hold on to your litter until you can dispose of it later. You shouldn't leave rubbish in a corner or lying on a table at any time and you also shouldn't throw anything on the ground, no matter whether you're in one of the Tour de France's zones, out on the road, or in a hotel! If you're a smoker, **don't throw your cigarette butts on the ground**, but dispose of them appropriately.
- You're responsible for the health protection equipment that you've used** (masks, gloves, tissues...). You should never leave them lying around or throw them on the ground. Once you've used them, put them in the bins intended for household waste (grey bin bags, containers with grey stickers).
- You're responsible for sorting out** recyclable packaging, batteries and electrical equipment, using the disposal facilities put in place in the different zones. You should identify the contents by sticking labels on them.
- You should use the rubbish bags provided by the Tour de France and dispose of them in the containers provided for this purpose** in the different zones (bags can be collected from the permanence at the Grand Départ, in the Technical Zone in the Tour Village at stage starts and from waste management coordinators present at starts and finishes throughout the race).

### IF YOU'RE PART OF THE PUBLICITY CARAVAN

- You should adjust the amount of material** you hand out depending on the location (watching out for water courses, cliff edges...) and the number of spectators at the roadside;
- You should encourage fans to dispose sensibly** of the packaging that comes with the publicity products that are distributed to them.

### IF YOU'RE A RACER

- During the race,,** when you need to throw away any rubbish (bottles, packaging), you should do so in the collection zones;
- When you're not in these zones,,** pass your rubbish to a car in the convoy or keep it in the pockets of your jersey.



© A.S.O. - Herve Tarrieu

## AND ONCE AGAIN THIS YEAR:

**ecosystem** recycler c'est protéger is joining us to manage the disposal of small items that are no longer needed (e.g. coffee makers, bulbs...).

**C'EST MON TOUR JE TRIE**

**QUE JE SOIS COUREUR, SUIVEUR, CARAVANIER... J'AI TOUJOURS UNE SOLUTION POUR TRIER MES DÉCHETS.**

**VERRE UNIFORMEMENT**  
GLASS ONLY

**CARTONS BRUNS UNIFORMEMENT**  
CARDBOARD ONLY

**DÉCHETS COVID-19**

**TOUS DÉCHETS NON RECYCLABLES**  
ALL WASTE

**MÉTAL - CARTON - PAPIERS - PLASTIQUE UNIFORMEMENT**  
METAL - CARDBOARD - PAPERS - PLASTIC ONLY

**PILES ET PETITES BATTERIES UNIFORMEMENT**  
BATTERIES ONLY

**REFUSE NON-ACCEPTED**

**EN BACS PROUS DANS CERTAINES LOCALITÉS**

**EN BACS PLIÉS DANS CERTAINES LOCALITÉS**

**ADOPTÉZ LES BONNES PRATIQUES !**

**ecosystem** recycler c'est protéger

**nous accompagnons dans le recyclage des petits équipements usagés** (cafetières, ampoules...) via les référents gestion des déchets.

Merci de faire bon usage des sacs-poubelle fournis et des différents contenants mis à votre disposition sur les zones du Tour de France (zones techniques, parkings Caravane, stations-service...) en respectant les consignes de tri. Pour un réassort de sacs-poubelles ou toute information concernant la gestion des déchets, rapprochez-vous des référents gestion des déchets du Tour de France.

Please, use the waste bags and the various containers provided in Tour de France areas (technical areas, petrol stations...). Following selective sorting. Waste bags replenishment and information are available from the Tour de France waste management coordinators.

**DEPART:** Mme Camille ROUX - +33 (0)7 85 98 15 86  
**ARRIVÉE:** Mme Mélanie DELHOMME - +33 (0)6 44 94 65 11  
[tourdefrance@lesconnexions.org](mailto:tourdefrance@lesconnexions.org)

## DRIVING

### IF YOU'RE USING A CAR ON THE RACE

- You should switch off the vehicle's engine if you stop for more than a minute;
- You should encourage car-sharing whenever possible;
- You should drive in an eco-friendly manner, paying attention to your speed (less pollution, less consumption).

**Waste management coordinators can be found at the start and finish of every stage and will ensure proper implementation of these initiatives and provide you with advice.**

Don't hesitate to contact them if you've got any queries or want to dispose of specific waste items (electrical equipment, lamps...).

**Starts:** Mme Camille ROUX : +33 (0)7 85 98 15 86

**Finishes:** Mme Mélanie DELHOMME : +33 (0)6 44 94 65 11

[tourdefrance@lesconnexions.org](mailto:tourdefrance@lesconnexions.org)

# NATIONAL MUSEUM OF NATURAL HISTORY

## TOUR DE FRANCE OF BIODIVERSITY NATURE IS AT THE HEART OF THE BIKE RACE

The Tour de France and France Télévisions have joined forces with the National Museum of Natural History.



### BETTER KNOWLEDGE FOR BETTER PROTECTION

As part of its public service mission, the National Museum of Natural History is committed to raising public awareness about biodiversity protection and the richness of France's natural heritage.

- By logging on to the website of the National Inventory of Natural Heritage (INPN), everyone can find about the natural areas, species and geodiversity in their local area.
- By creating the "Tour de France of Biodiversity" series, the Museum aims to make the public aware of the precious, fragile and common legacy that is nature via 21 videos highlighting the ecosystems of the regions through which the riders will be passing.

### 21 PROGRAMMES FOR 21 STAGES

For the tenth consecutive year, the Tour de France, France Télévisions and the National Museum of Natural History have joined forces to present the "Tour de France of Biodiversity" to viewers.

Chloé Nabédian, a weather reporter on France 2 and presenter of Zéro émission on France Info TV (a magazine show on the environment), is both an ambassador for this programme and presents it.

With the collaboration of the museum's scientific advisor, Jean-Philippe Siblet, she highlights natural sites and the people who work to protect them in order to provide the keys to understanding the species and sites that the race comes into contact with or passes through.

From the Cap Gris-Nez region, a key site for the migration of seabirds on the fourth stage between Dunkirk and Calais, to the Gorges de la Loire nature reserve that features on the 14<sup>th</sup> stage between Saint-Étienne and Mende and protects wild salmon, via numerous nature reserves in forests, wetlands and mountains, the 21 videos in the "Tour de France of Biodiversity" raise awareness of the richness of France's natural heritage.

### A CODE OF GOOD CONDUCT FOR SPECTATORS... AND FOR THOSE IN THE TOUR ENTOURAGE

1	Respect the by-laws in protected nature areas
2	Admire wild fauna and flora without disturbing them
3	No parking in protected areas
4	Put paper and rubbish in the places provided for them
5	Don't start any fires
6	Use public transport whenever possible
7	Keep our roads tidy
8	Keep an eye on your pets
9	Learn about the protected areas the race passes through
10	Encourage sportsmanship and the riders!

### THE AGENCIES THAT PROTECT THE ENVIRONMENT

By highlighting the numerous activities involved in managing and conserving nature, the Tour de France of Biodiversity will reveal the measures implemented in order to preserve France's natural heritage as well as the people involved in doing so.

### DISCOVER THE WILDLIFE THAT CAN BE FOUND ON THE TOUR

YOU CAN FIND THE 21 PROGRAMMES in the series at:

- [mnhn.fr](http://mnhn.fr)
- [inpn.mnhn.fr](http://inpn.mnhn.fr)
- [francetvsport.fr](http://francetvsport.fr)
- [letour.fr](http://letour.fr)

INPN SPECIES

Find out about the wildlife seen on the Tour.

Download the app



Black-legged kittiwake / Pond at Goriaux - PNR Scarpe-Escaut ©MNHM - J.P. Siblet



# CENTRE FOR NATIONAL MONUMENTS

## NATIONAL MONUMENTS AT THE HEART OF THE RACE

The Centre of National Monuments preserves and restores more than one hundred exceptional monuments as well as their parks and gardens, and opens them all up to the public to visit. Their diversity illustrates the richness of France's heritage. As it crosses the country, the Tour de France offers those who are eagerly following it the opportunity to explore some of these monuments.

The backdrop to the 2022 Tour de France will feature:

- the **Villa Cavrois** in the department of Nord,
- Le Puy-en-Velay's cathedral and precincts** in Haute-Loire,
- the **castle and ramparts of Carcassonne's citadel** in the Aude,
- the **Château de Gramont** in Tarn-et-Garonne,
- the **Château d'Assier** in the Lot.

The many monuments of Paris will also feature:

- notably, the **Hôtel de la Marine** on Place de la Concorde which, after five years of restoration work, has reopened its doors to the public,
- and, of course, the **Arc de Triomphe**, which the riders will circle eight times before crossing the final finish line on the Champs-Élysées on Sunday 24 July.



Villa Cavrois ©Colombe Clier / CMN



Château de Gramont, courtyard façade of the Gascon castle ©Laurent Gueneau / CMN



Cathedral of Notre-Dame in Le Puy-en-Velay ©Patrick Müller / CMN



Carcassonne citadel ©Laurent Gueneau / CMN



Hôtel de la Marine seen from the Fountain of the Rivers © Jean-Pierre Delagarde/ CMN

CENTRE DES  
MONUMENTS NATIONAUX

[monuments-nationaux.fr](https://monuments-nationaux.fr)

Follow us on Twitter, Instagram  
and TikTok @LeCMN  
and Facebook LeCmn



Assier Castle ©David Bordes / CMN



Arc de Triomphe ©Ambroise Tézénas / CMN

**TOUR**  
de  
france™

**GRAND DÉPART  
COPENHAGUE  
DANEMARK 2022**

**ONE OF THE WORLD'S BEST  
CYCLING NATIONS  
WELCOMES THE WORLD'S  
BEST CYCLING RACE**



## DIRECTORATE

**President:**  
Jean-Étienne AMAURY

**General manager:**  
Yann LE MOENNER

**Director of cycling:**  
Christian PRUDHOMME

**Deputy director of cycling:**  
Pierre-Yves THOUAULT

## COMPETITIONS

**Race director:**  
Thierry GOUVENOU +33 (0)6 74 95 99 66

**Management assistance:**  
Cédric COUTOULY +33 (0)7 86 90 27 01  
François LEMARCHAND +33 (0)6 89 87 67 92  
Gilles MAIGNAN +33 (0)6 79 30 90 06  
Jean-Marc MARINO +33 (0)6 42 90 88 90  
Jean-Michel MONIN +33 (0)6 07 04 63 90  
Yannick TALABARDON +33 (0)6 42 51 34 11

**Sporting permanence:**  
Adeline LE GUELLEC +33 (0)7 86 54 40 67

**Speakers at start:** Marc CHAVET, Michel GÉLIZÉ

**Speakers at finish:** François BELAY, Damien MARTIN

**Safety manager:** Thierry GOUVENOU

## COMMISSAIRES' JURY

**President of the jury:**  
Francesca MANNORI (Ita) / UCI

**Jury members:**  
Gabriel BERTHELOT (Fra) / UCI  
Jurgen DERYCKERE (Bel) / UCI  
Didier SIMON (Fra) / UCI  
Bruno VALCIC (Cro) / UCI

**Finish line commissaire:** Emmanuel DENAVEAU (FFC)

**Assistant commissaire at the finish:** Damien QUILLIVIC (FFC)

**Motorbike commissaires:** David CHAUVIN, Julien COUTANT, Ludovic JOUAN, Olivier ROUSSEAU, Thierry SALOMEZ, Jonathan TRANCHANT / FFC

**Broom wagon commissaire:** Jean-Pierre BOUTIN / FFC

**Timekeepers:** Ludovic DUCLOYER, Hervé NOURY / FFC

## RACE ORGANISATION TECHNICAL - ENTERTAINMENT - SAFETY

**Start areas:**  
Yannick GOASDUFF +33 (0)6 07 30 22 50  
Jaïd EL BAHAR +33 (0)7 70 01 51 74

**Entertainment and sporting events:**  
Cédric MARSAULT +33 (0)6 08 47 53 23

**Publicity caravan:**  
Aurélien JANSSENS +33 (0)6 42 77 00 78

**Route:**  
Bertrand CHARRIER +33 (0)6 33 07 91 79  
Nicolas HERVÉ +33 (0)6 88 53 93 65

**Coordination centre for security and safety:**  
Vivien TROMPEAU +33 (0)6 76 56 22 54

**Relais Étape VIP area / Fan Park / route operations:**  
Arthur THÉVENOT +33 (0)6 37 20 38 71

**Finish areas:**  
Stéphane BOURY +33 (0)6 75 02 76 77  
Julien VAN THEEMSCHÉ +33 (0)6 83 73 24 50

**Safety and training centre:**  
Annabelle ALLAIN +33 (0)6 83 78 64 40

**Administrative and prefectural relations:**  
Gaëlle LARMET +33 (0)6 38 94 38 46

## LAW ENFORCEMENT AGENCIES

**Republican Guard:**  
Captain Jean-François PRUNET +33 (0)6 80 61 29 16

**Police liaison officer:**  
Commissioner Agathe FOUCAULT +33 (0)6 49 79 78 95

**Gendarmerie liaison officer:**  
Lieutenant-colonel Joël SCHERER +33 (0)6 37 80 03 08

**Liaison officer for the fire services:**  
Commander Luc MAHLER +33 (0)6 48 40 99 78

## EXTERNAL RELATIONS MUNICIPALITIES - COORDINATION

Cyrille TRICART +33 (0)6 85 66 63 97

**Ambassador:**  
Bernard THÉVENET

**Relations with local authorities:**  
Thomas CARIOU +33 (0)6 87 55 01 97  
Fabienne DALLA SERRA +33 (0)6 08 92 91 75  
Maxime LASSERRE +33 (0)6 82 49 50 22

**Environment and social responsibility:**  
Karine BOZZACCHI +33 (0)6 73 71 32 24

## LOGISTICS

**General coordination:**  
Christophe PUGINIER +33 (0)6 82 62 53 50  
David FOULON +33 (0)6 80 43 05 05  
Vincent POINSOT +33 (0)6 37 20 85 32

**Technical and human resources**  
Maxime DUFALLY +33 (0)6 37 75 36 08  
(Clothing supplies Copenhagen Grand Départ)

Guillaume de PRÉMONT +33 (0)6 72 00 44 16  
(from Monday 4 July)

**Start village management:**  
Guillaume de PRÉMONT +33 (0)6 72 00 44 16

**Relais Étape VIP area management:**  
Maxime DUFALLY +33 (0)6 37 75 36 08

**Brand and race signage visibility:**  
Marine EICLIER +33 (0)6 47 02 78 96 (Route)  
Thomas MOREAU +33 (0)6 47 02 78 96 (Finish)

**Transport - Accommodation:**  
Pascale THOMAS +33 (0)6 07 52 49 07  
Marlène CHERBONNIER +33 (0)6 48 45 02 94

## CAR FLEET

**General coordination:**  
Franck MÉNÉGHINI +33 (0)6 07 52 48 37

**Service stations:**  
Patrice WINTERBERGER +33 (0)6 07 52 48 84

**Radio links:**  
Bruno LEBON +33 (0)6 08 82 24 23

## MEDICAL SERVICE

Florence POMMERIE +33 (0)6 80 43 06 06

**Doctors:**  
Olivier AUBRY, Jean-Marc BUI THO, Alain CHANSOU,  
Anne-Marie CHAREST, André CHAUMONT, Simon CLARIOT,  
Jean DOUDOU, Corinne GONET, Philippe LE TOUMELIN,  
Nicolas MAUMUS, Franc MENGELLE, Edgar MENGUY,  
Laurianne MICHELLAND, Pascal ORER, Marie TABARY,  
Bruno VAN DE PUTTE, Gilbert VERSIER

## COMMERCIAL AND PARTNER RELATIONS DEPARTMENT

Julien GOUPIL +33 (0)6 82 57 61 94  
Florent GARRIGOUX +33 (0)6 20 91 61 40  
Jean-Baptiste JOUS +33 (0)6 85 82 73 72

**Partnerships:**  
Olivier FURON +33 (0)6 30 46 07 50  
Hélène GOUDAL +33 (0)6 33 10 46 34  
Fabien LE MÉHAUTÉ +33 (0)6 33 62 71 80  
Florence MAIRE +33 (0)6 86 08 22 76  
Scott ROTHWELL +33 (0)6 45 91 82 56  
Quentin VILLELOUP +33 (0)6 76 41 50 47

**Publicity caravan:**  
Camille MANOHA +33 (0)6 43 58 06 15

**Tour shops:**  
Frédéric VIARGUES +33 (0)6 80 54 13 31  
Charles MABILLE +33 (0)6 84 93 27 71

**Tour fan park:**  
Jules DOUSSET +33 (0)6 85 28 08 74

**Hospitality and public relations:**  
Alain MEURISSE +33 (0)6 37 88 64 93 (Manager)

**Hospitality programmes:**  
Tristan VALENTIN +33 (0)6 40 16 68 83  
(Hospitality and public relations manager and Paris Champs-Élysées finish)

Élise BARDAINE +33 (0)6 86 38 62 87  
(Partners and guests on the route, services)  
Justine JACQUET +33 (0)7 86 04 60 94  
(Guest packages on the route and in helicopters)  
Didier DURIN +33 (0)6 45 29 86 96  
(Inside, ProAm et tour operators)  
Charles PREVOT +33 (0)1 41 33 17 50  
(Technical support for the VIPBox management tool)

**Commercial:**  
Valérie SILBERSTEIN +33 (0)6 75 69 63 25

## MEDIA AND INFORMATION SYSTEMS

Julien GOUPIL +33 (0)6 82 57 61 94  
Philippe SUDRES +33 (0)6 07 30 15 25  
Pascal QUEIREL +33 (0)6 72 21 24 83  
Sixtine D'AVOUT +33 (0)6 76 14 75 80

**Production and broadcaster servicing:**  
Guillaume KLESZCZ +33 (0)6 46 21 94 98  
Lola GALBAN +33 (0)7 85 45 16 37  
Marta GIORGETTI +33 (0)7 86 48 49 21  
Antoine GAUTIER +33 (0)6 30 90 25 74  
Jeanne-Lou THORAVAL +33 (0)7 86 31 00 17

**TV coordination start area:**  
Manu BAUCHAU +33 (0)6 09 08 46 06  
Mathilde FIATTE +33 (0)7 82 47 22 76

**TV-Radio accreditations - Permanence:**  
Romane CHASSAGNE +33 (0)6 08 40 60 58

**Distribution and TV rights:**  
Cédric RAMPPELBERG +33 (0)7 87 82 24 93  
Antonin PIVETEAU +33 (0)6 75 75 54 86

**Press relations:**  
Fabrice TIANO +33 (0)6 33 86 28 64  
Christophe MOREL +33 (0)6 40 16 67 67  
Pierre MUGLACH +33 (0)6 07 02 42 17

**Press and photo accreditations:**  
Mona CAZIN +33 (0)7 88 51 28 01

**Editor:**  
Louis DOUCET +33 (0)6 78 01 59 69

**Social networks:**  
Laura MOISSONNIER +33 (0)6 70 00 28 07  
Clément DURIEZ +33 (0)6 70 00 18 83

**Photo library:**  
Diane LACROIX +33 (0)6 08 99 89 40  
Thida VUILLAUME +33 (0)6 40 29 69 26

## HUMAN RESOURCES

**Director of human resources:**  
Alice de ROFFIGNAC +33 (0)6 20 31 19 51


**Administrative management:**  
Carine DUMAS +33 (0)1 41 33 15 50 / +33 (0)6 11 32 85 28

**Coordinator with Adecco:**  
Bettina JOUBERT +33 (0)6 98 83 87 26

# GRAND DÉPART COPENHAGEN DENMARK


## VEJLE

### STAGE 3 START

 Sunday 3 July

## COPENHAGEN



### TEAM PRESENTATION

 Wednesday 29 June  
from 18.30 to 20.00


### STAGE 1 START AND FINISH

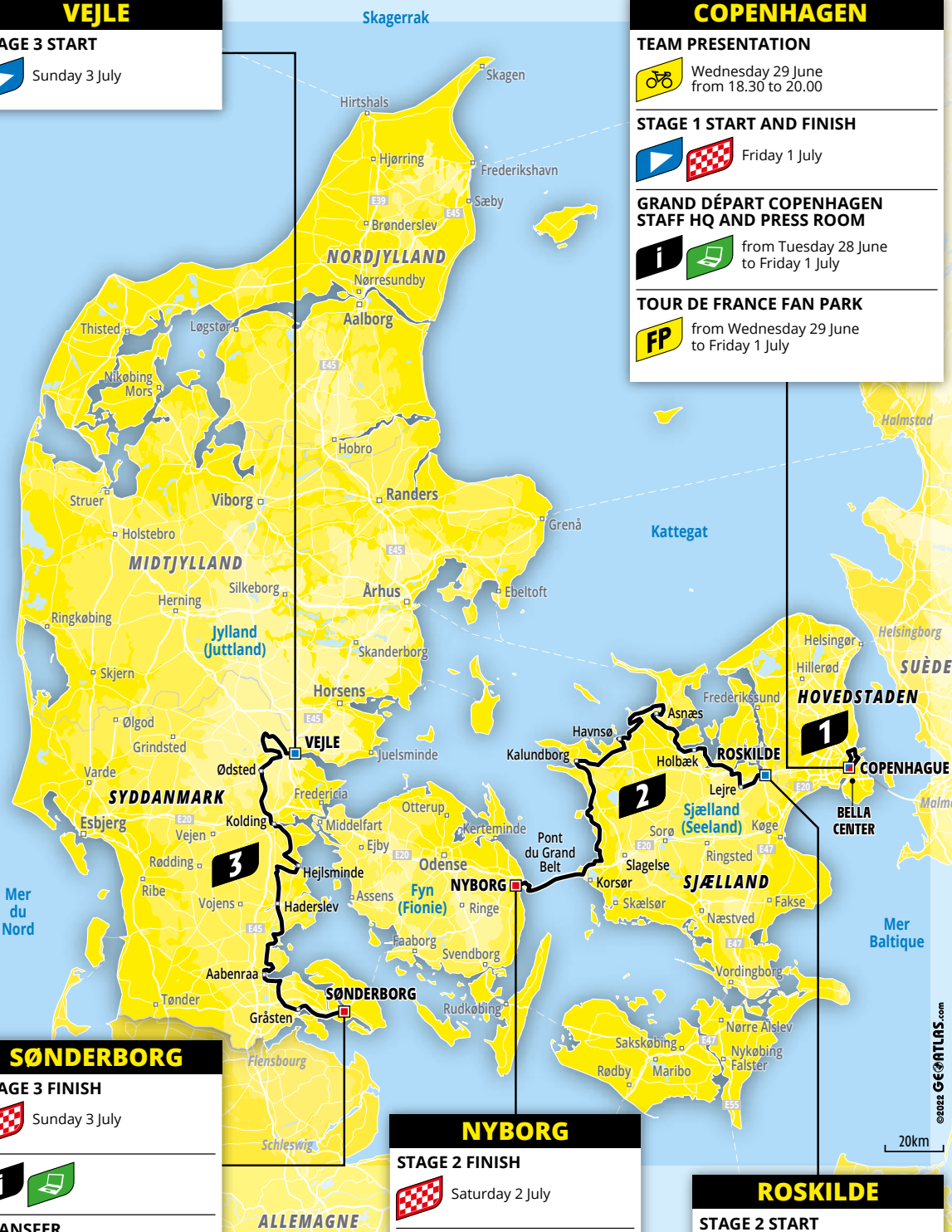
  Friday 1 July

### GRAND DÉPART COPENHAGEN STAFF HQ AND PRESS ROOM

  from Tuesday 28 June  
to Friday 1 July

### TOUR DE FRANCE FAN PARK

 from Wednesday 29 June  
to Friday 1 July



## SØNDERBORG

### STAGE 3 FINISH

 Sunday 3 July



### TRANSFER by car and plane

Sunday 3 and Monday 4 July

## NYBORG

### STAGE 2 FINISH

 Saturday 2 July



## ROSKILDE

### STAGE 2 START

 Saturday 2 July

© 2022 GE@ATLAS.com

20km



# COUNTDOWN TO THE START

## TUESDAY 28 JUNE

<b>9:00-21:00</b>	Opening hours of the welcome desk at the Bella Center, Center Boulevard 5 in Copenhagen
<b>14:00-22:30</b>	Opening hours of the press centre at the Bella Center
<b>15:00-17:00 and 18:00-19:00</b>	Team press conferences at the Bella Center (Eddy Merckx room)
<b>17:00-18:00</b>	Riders' press conference for children in the Bella Center (Eddy Merckx room)

## WEDNESDAY 29 JUNE

<b>8:00-21:00</b>	Opening hours of the welcome desk
<b>8:00-22:30</b>	Opening hours of the press centre
<b>9:00-16:00</b>	Continuation of team press conferences
<b>14:00-19:00</b>	Opening hours of the Tour de France Fan Park on Kongens Nytorv Square in Copenhagen
<b>17:15</b>	General team briefing (team managers and riders) at the Royal Library Black Diamond in Copenhagen. <b>Behind closed doors</b>
<b>18:30-20:00</b>	Presentation of the 2022 Tour de France's teams at Tivoli Gardens in Copenhagen

## THURSDAY 30 JUNE

<b>8:00-20:00</b>	Opening hours of the welcome desk
<b>8:00-23:00</b>	Opening hours of the press centre
<b>9:00-21:00</b>	Continuation of team press conferences
<b>10:00-19:00</b>	Opening hours of the Tour de France Fan Park on Kongens Nytorv Square
<b>10:30</b>	Meeting for sports directors - Tour de France - France Télévisions at the Bella Center (Jacques Anquetil room)
<b>10:30</b>	Meeting for the heads of the publicity caravan at the Bella Center (auditorium)
<b>13:30</b>	Meeting for those involved with entertainment in the start and finish areas (partners, general commissariat) at the Bella Center (Jacques Anquetil room)
<b>15:30</b>	Road safety meeting with riders authorised to drive on the Tour de France route at the Bella Center (Bernard Hinault room)
<b>16:00</b>	Meeting for Tour de France caravaners at the Bella Centre (auditorium)
<b>17:00</b>	Meeting of the race organisation's drivers and motorcyclists in the presence of the commissaires' jury at the Bella Center (Bernard Hinault room)
<b>18:00</b>	Meeting of those on press motorbikes (pilots, photographers, camera operators, radio...) in the presence of the commissaires' jury at the Bella Center (Jacques Anquetil room)

## FRIDAY 1 JULY

<b>9:00-23:00</b>	Opening hours of the welcome desk and press centre
<b>9:00-20:00</b>	Opening hours of the Tour de France Fan Park
<b>13:00</b>	Official opening of the Tour de France village on Gyldenlovesgade in Copenhagen
<b>14:30</b>	Passage of the publicity caravan through the start line of the first stage on Nørre Farimagsgade in Copenhagen
<b>16:00</b>	Start time of the first rider on stage 1 (individual time trial) Copenhagen > Copenhagen on Nørre Farimagsgade in Copenhagen
<b>Towards 16:15</b>	Finish time of the first rider on Boulevard H.C. Andersen in Copenhagen
<b>Approximately 19:10</b>	Finish time of the last rider

# DENMARK

A COUNTRY OF EVERYDAY BIKING



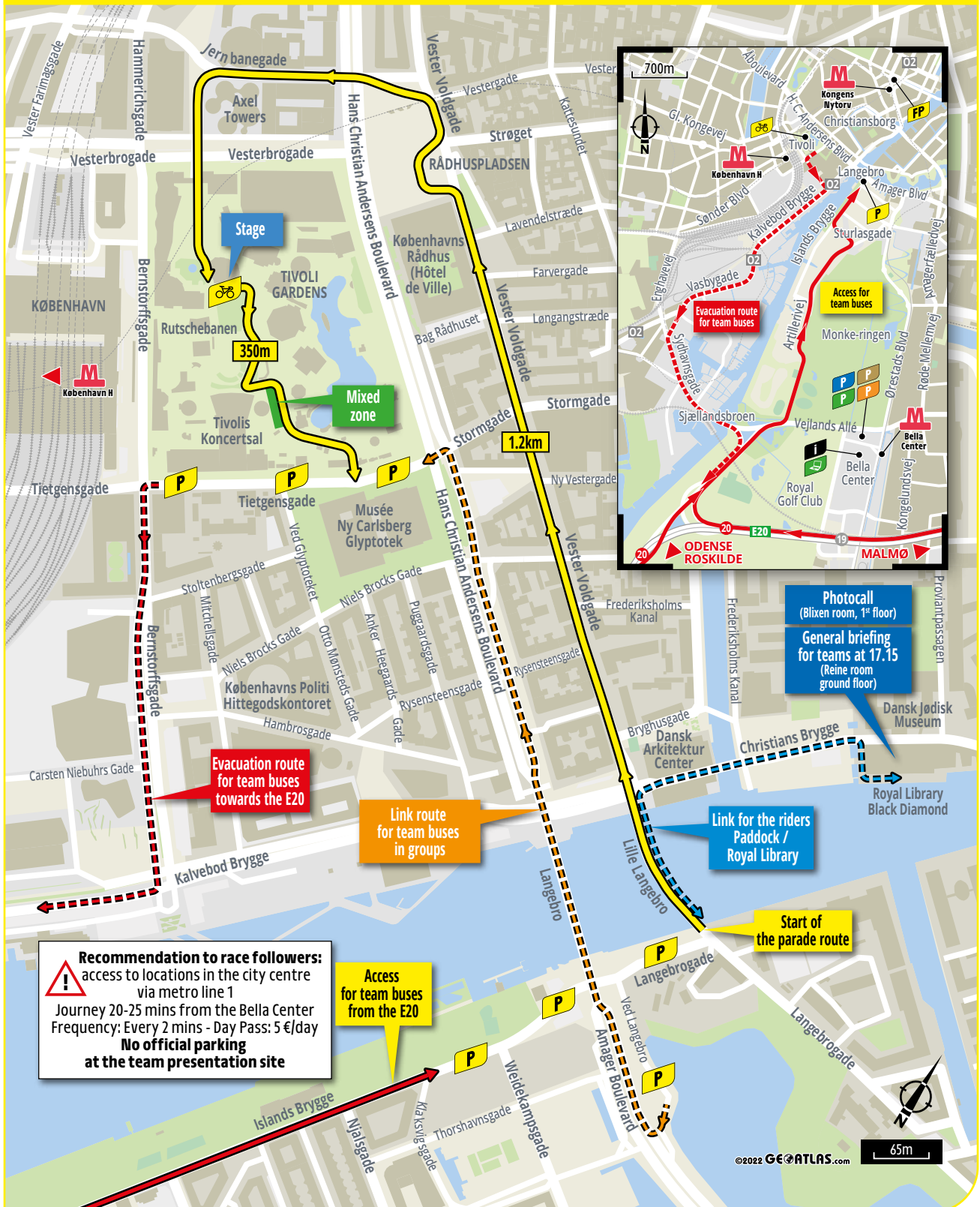
TOUR  
de  
france™

GRAND DÉPART  
COPENHAGUE  
DANEMARK 2022

# TEAM PRESENTATION

**THE OFFICIAL PRESENTATION OF THE 176 RIDERS REPRESENTING THE 22 TEAMS PARTICIPATING IN THE 2022 TOUR DE FRANCE WILL TAKE PLACE IN COPENHAGEN ON WEDNESDAY 29 JUNE FROM 18.30 TO 20.00.**

**After the general briefing at 5.15pm at the Royal Library Black Diamond, located at Soren Kierkegaards Pl.1, the riders will set out on a 1.2km parade that will start on the Langebro bridge before passing in front of Kovenhavns Radhus, the Danish capital's town hall, on Vester Volgade. The parade route will then lead them to the Tivoli Gardens, which is where they will be introduced, in turn, to the public from the presentation podium.**



SHIMANO



**FOR  
THOSE  
WHO  
NEVER  
COMPROMISE**

**SCIENCE  
OF  
SPEED**

TAKE A DEEP DIVE  
INTO THE SCIENCE OF SPEED  
AT [DURA-ACE.COM](http://DURA-ACE.COM)

**DURA-ACE**

FRIDAY 1<sup>st</sup> JULY

> **13.2 KM** • INDIVIDUAL TIME TRIAL

**STAGE 1**

# DENMARK

Population: 5.85 million (Danes)

[visitdenmark.com](http://visitdenmark.com) • [sporteventdenmark.com](http://sporteventdenmark.com)

- The most northerly **Grand Départ** in Tour history
- Denmark has a **long and proud tradition of everyday cycling**. Cycling accounts for 26% of all trips less than 5 kilometres in Denmark and 16% of all trips, resulting in an average distance of 1.5km per day across the whole population
- Denmark has **12,000 kilometres** of marked cycling paths (Dansk Turismefremme.dk)
- **International cycling events:** World Road Championships (first edition in 1921, which was exclusively for amateurs, then in 1931, 1937, 1949, 1956 and 2011, all of them in Copenhagen), the European Road Championships, the World Cyclo-Cross Championships, the World BMX Championships, the start of the Giro d'Italia in 2012,
- **Danish cyclists favourite pit-stops:** Danish bakeries along their course

**TOUR de france**  
GRAND DÉPART  
COPENHAGUE  
DANEMARK 2022



Royal Palace, Copenhagen ©J. Lawson



Queen Louise Bridge, Copenhagen ©M. Heiberg



Tivoli Gardens, Copenhagen ©Eleonora Costi



The Little Mermaid, Copenhagen ©mermaidsculpture.dk



## COPENHAGEN

CYCLE CITY 2023



TOUR DE FRANCE

Capital of Denmark

Populations: 638,000 habitants (Copenhageners),  
1,336,000 in the 18 municipalities comprising Greater Copenhagen  
[international.kk.dk](http://international.kk.dk) • [visitcopenhagen.com](http://visitcopenhagen.com) • [letourcph.dk](http://letourcph.dk)

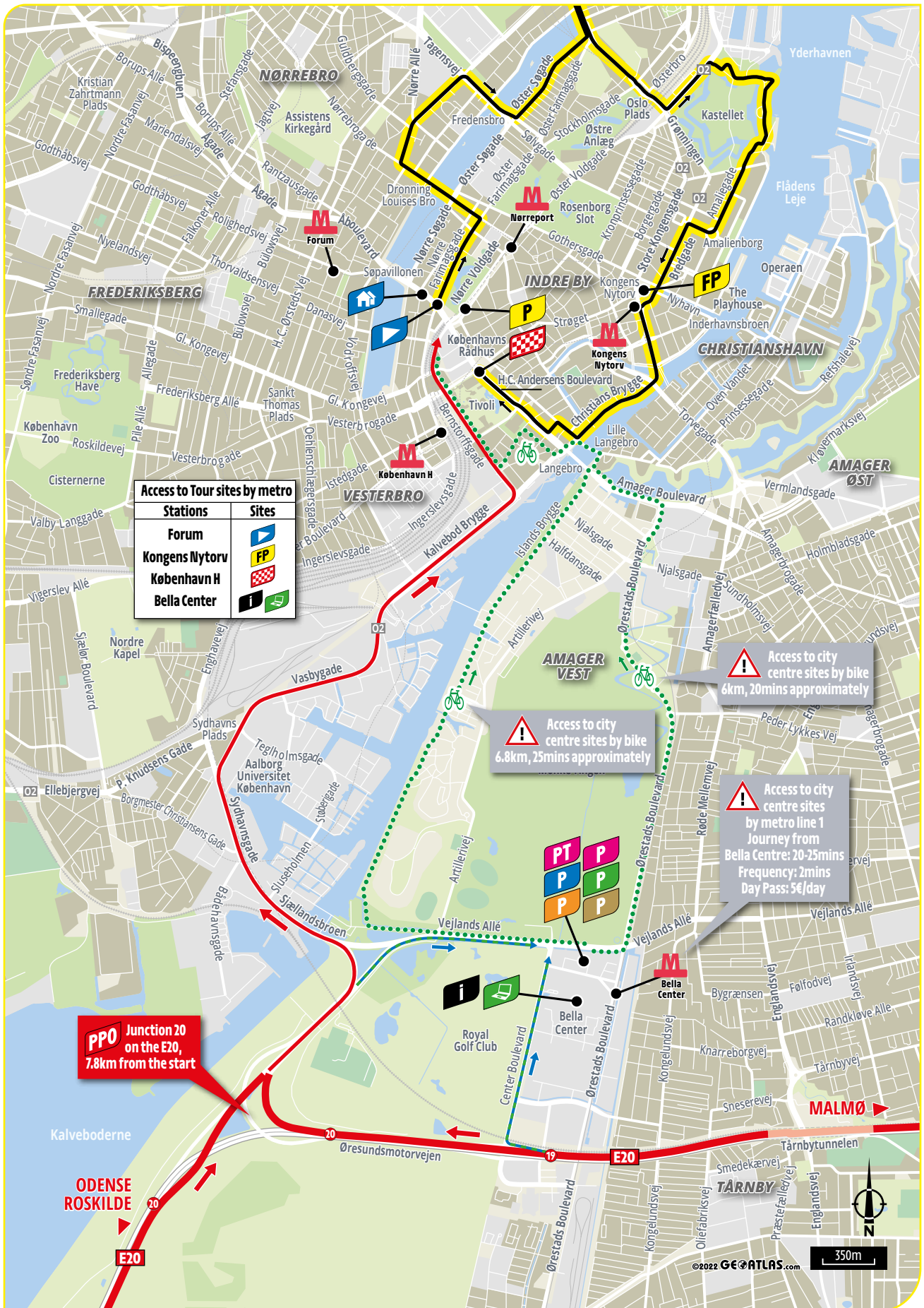
### Tour de France: Stage town for the first time

- **Cycling:** The world's most bike-friendly city with 386km of bicycle lanes and bridges, including the Queen Louise Bridge, the busiest section with around 40,000 cyclists crossing it daily. Copenhagen has more bikes (around 750,000) than inhabitants
- **Sport and culture:** FC Copenhagen (football, Superligaen). *Events:* Copenhagen Jazz Festival, Distortion (street parties), Copenhagen Light Festival, marathon
- **Sights:** Amalienborg Palace (18<sup>th</sup> century), winter residence of the Danish royal family, Rosenborg Castle (17<sup>th</sup> century), Christianborg Castle (12<sup>th</sup>-18<sup>th</sup> century), seat of the Danish parliament, Nyhavn with its houses with colourful facades, The Little Mermaid (bronze statue on a rock in the harbour), Tivoli Gardens (amusement park), Statens Museum for Kunst, CopenhagenIII (dry ski slopes and hiking trails on the roof of a waste incinerator)
- **Gastronomy:** Stegt flæsk (roast pork in parsley sauce with potatoes) is considered the national dish. *Other specialities:* smorrebrød (slice of rye bread with cold meats, fish, cheese and condiments), wienerbrød (pastry)
- **Distinctions:** Voted the safest city in the world in 2021 by *The Economist* magazine and designated the 2023 World Capital of Architecture by UNESCO

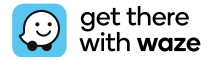


# COPENHAGEN

# GENERAL MAP



# ACCESS AND START



## **PPO** PPO

Junction 20 on the E20, 7.8km from the start

## **RECEPTION POINT FOR GUESTS**

Crossroads of Vester Farimagsgade  
H.C. Andersens Boulevard  
**Opens:** 12.30

## **FP** FAN PARK

Place Kongens Nytorv  
**Opening hours:** Between 9.00 and 20.00

## **TOUR DE FRANCE VILLAGE**

Gyldenløvesgade  
**Opens:** 13.00

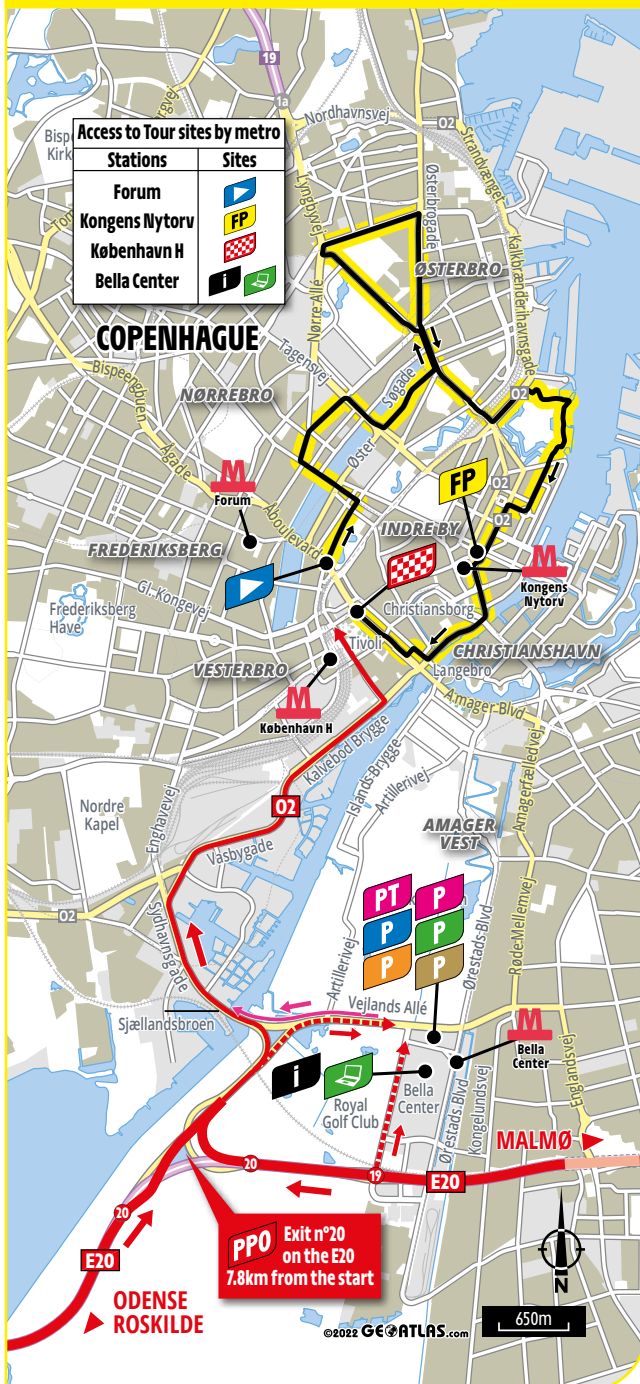
## **PUBLICITY CARAVAN**

**Parking:** Bella Center  
**Parking for technical vehicles:** Bella Center  
**Departure from the car park:** from 14.00 to 14.40  
**Passage across the start line:** Between 14.30 and 15.00

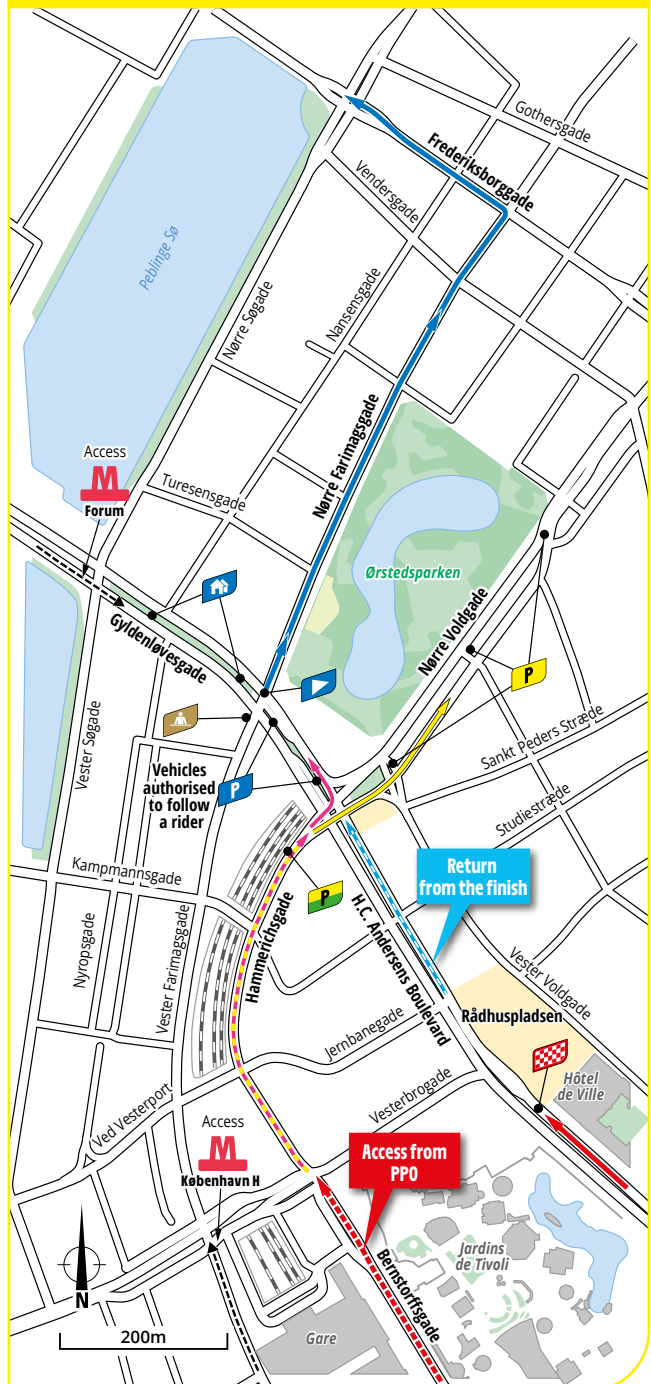
## **RACE**

**Assembly point for start:**  
Nørre Farimagsgade  
**Start timetable:** Riders must arrive at the start location 15 minutes before their start time. They will set off at one-minute intervals  
Timetable based on an average speed of 54 kph for the 176 racers  
**Start ramp:** Crossroads of Gyldenløvesgade - Nørre Farimagsgade  
**Official reconnaissance of the course:** Between 13.15 and 14.20 (at the start)

### START ACCESS



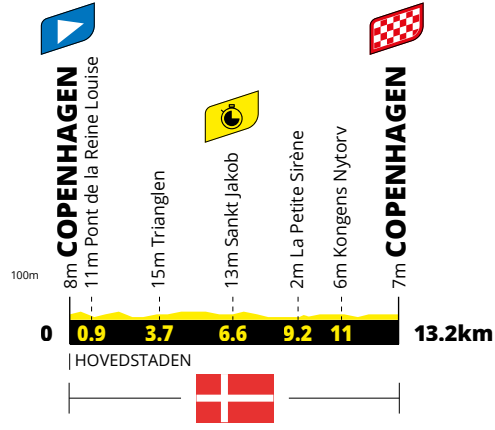
### SITUATION MAP





# PROFILE

## STAGE'S PROFILE



# ITINERARY TIMETABLE

KM		STAGE 1			TIMETABLE		
To be run	Run				Caravan	First rider	Last rider
<b>DENMARK</b> 							
<b>HOVEDSTADEN</b>							
<b>13.2</b>	<b>0</b>	<b>COPENHAGEN - Nørre Farimagsgade</b>	<b>START</b> 	<b>14:30</b>	<b>16:00</b>	<b>18:55</b>	
12.5	0.7	Frederiksborggade		14:31	16:01	18:56	
12.3	0.9	Queen Louise Bridge / Dronning Louises Bro		14:31	16:01	18:56	
12.1	1.1	Nørrebrogade		14:32	16:01	18:56	
11.8	1.4	Fælledvej		14:32	16:01	18:56	
11.6	1.6	Sankt Hans Torv		14:32	16:02	18:57	
11.5	1.7	Blegdamsvej		14:32	16:02	18:57	
11.1	2.1	Fredensgade		14:33	16:02	18:57	
10.8	2.4	Fredensbro		14:33	16:03	18:58	
10.6	2.6	Øster Søgade		14:34	16:03	18:58	
9.9	3.3	Østerbrogade		14:35	16:04	18:59	
9.5	3.7	Trianglen		14:35	16:04	18:59	
9.4	3.8	Øster Allé		14:36	16:04	18:59	
9	4.2	Parken Stadium		14:36	16:05	19:00	
8.3	4.9	Nørre Allé		14:37	16:05	19:00	
8.2	5	Jagtvej		14:37	16:06	19:01	
7.2	6	Østerbrogade		14:39	16:07	19:02	
<b>6.6</b>	<b>6.6</b>	<b>Sankt Jakob</b>		<b>14:39</b>	<b>16:07</b>	<b>19:02</b>	
6.2	7	Trianglen		14:40	16:08	19:03	
5.8	7.4	Dag Hammarskjölds Allé		14:41	16:08	19:03	
5.3	7.9	Oslo Plads		14:42	16:09	19:04	
5	8.2	Folke Bernadottes Allé		14:42	16:09	19:04	
4.7	8.5	Kastellet		14:43	16:09	19:04	
4.6	8.6	Ved Norgesporten		14:43	16:10	19:05	
4.4	8.8	Langelinie		14:43	16:10	19:05	
4.2	9	Langelinie Park		14:43	16:10	19:05	
4	9.2	The litthe Mermaid / Den Lille Havfrue		14:44	16:10	19:05	
3.5	9.7	Gefion fountain / Fontaine de Gefion		14:44	16:11	19:06	
3.5	9.7	Churchillparken		14:44	16:11	19:06	
3.4	9.8	Amaliegade		14:45	16:11	19:06	
2.9	10.3	Royal Palace / Amalienborg		14:45	16:11	19:06	
2.8	10.4	Frederiksgade		14:45	16:11	19:06	
2.7	10.5	Bredgade		14:46	16:12	19:07	
2.2	11	Kongens Nytorv		14:46	16:12	19:07	
2	11.2	Holmens Kanal		14:47	16:12	19:07	
1.8	11.4	Niels Juels Gade		14:47	16:13	19:08	
1.7	11.5	Christian IV bridge / Christian IV's Bro		14:47	16:13	19:08	
1.6	11.6	Christians Brygge		14:47	16:13	19:08	
0.9	12.3	Vester Voldgade		14:48	16:14	19:09	
0.7	12.5	Rysensteensgade		14:49	16:14	19:09	
0.6	12.6	H.C. Andersens Boulevard		14:49	16:14	19:09	
<b>0</b>	<b>13.2</b>	<b>COPENHAGEN</b>		<b>14:50</b>	<b>16:15</b>	<b>19:10</b>	

## RELAIS-ÉTAPE VIP AREA

Trianglen (Métro)

Copenhagen

**Km 3.7**

## RESTRICTIONS ON THE CARAVAN

**Km 9 - Langelinie Park**

Bridge with weight and width restriction. Diversion for long/wide vehicles at km 8.2

**Km 11.6 - Christians Brygge**

Low bridge. Diversion of vehicles more than 3.20m in height

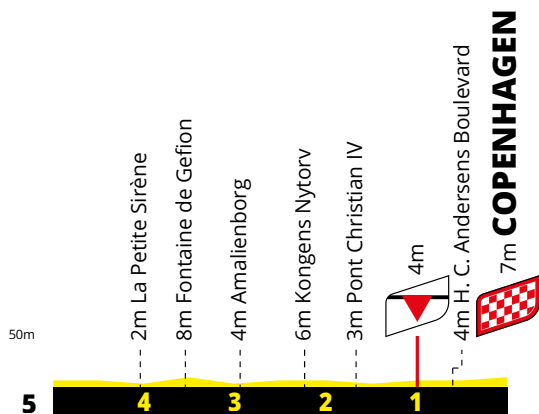
# STAGE'S LAST KILOMETRES



## LAST KILOMETRES MAP



## LAST KILOMETRES PROFILE



### FINISH LINE

H.C. Andersens Boulevard, at the end of a 600m-long finishing straight - **Width: 6m**

### PRESS ROOM

Bella Center, Center Boulevard, 5  
2300 Copenhagen  
**Distance from the finish: 7.5km**

### RECEPTION POINT FOR GUESTS

Carrefour Vester Farimagsgade - H.C. Andersens Boulevard  
**Opens: 12.30**

### SERVICE STATION

Circle K  
Borgmester Christiansens Gade 59  
2450 Copenhagen SV  
**Tel.:** +45 33 25 61 02 - **Opening hours:** Between 14.00 and 19.00

## FINISH MAP



SATURDAY 2 JULY

202.2 KM

STAGE 2

## ROSkilde >>>

Main town on the island of Seeland

Population: 88,000 (Roskildians)

[alletiderstour.roskilde.dk/da-dk/forside](http://alletiderstour.roskilde.dk/da-dk/forside) · [roskilde.dk](http://roskilde.dk) · [visitjordlandet.dk](http://visitjordlandet.dk)

### Tour de France: Stage town for the first time

- Cycling:** There are a number of cycle routes around the town and along the fjord, the vélothèque service offers free loan of bikes to residents
- Sport and culture:** Capital of Denmark from the 10<sup>th</sup> to the 15<sup>th</sup> century. FC Roskilde (football, second division), Roskilde Handbold (women's handball, second division), Team NPV Carl Ras Roskilde (cycling team composed of junior and under-23 riders). *Event:* Roskilde Festival (one of Europe's largest pop rock festivals)
- Sights:** The cathedral (12<sup>th</sup> and 13<sup>th</sup> century, built entirely of red brick) and listed as a UNESCO World Heritage Site, it's also the necropolis of the Danish royal family (21 kings and 19 queens are buried there), the Viking Ship Museum (exhibition of Viking ships and their construction techniques), the Ragnarock Museum dedicated to modern music, the railway station (19<sup>th</sup> century, the oldest in the country)
- Gastronomy:** Stegt flæsk (roast pork in parsley sauce with potatoes) is considered the national dish. *Other specialities:* smorrebrod (slice of rye bread with cold meats, fish, cheese and condiments), wienerbrod (pastry)
- Distinctions:** Climate Fund and Environmental Pool set up by the municipality to support initiatives designed to improve the climate and the environment



Viking Ship Museum, Roskilde © SMNelson



Cathedral, Roskilde ©Niels Vestergaard



Castle, Nyborg @Roberto Fortuna



Great Belt Bridge ©Getty Images/J. Olivet

## >>> NYBORG

Municipality in the South Denmark region

Population: 32,000 (Nyborgians)

[nyborg.dk](http://nyborg.dk) · [visitnyborg.dk](http://visitnyborg.dk) · [bikeisland.dk](http://bikeisland.dk)

### Tour de France: Stage town for the first time

- Cycling:** EuroVelo 10, cycling route along the Baltic Sea, Bike Island Fyn (1,200km of cycle routes on the island of Fionie, 175km of cycle routes around the city)
- Sport and culture:** *Athlete:* Nicolaj Ernst, inventor of handball in 1897. Nyborg Voldspil, Denmark's oldest open-air theatre. *Event:* Danehof, medieval festival
- Sights:** The Great Belt Link (built between 1989 and 1998) across the Great Belt Strait, linking the islands of Seeland and Funen by road and rail. The Tour de France will use the 6,790m-long East Bridge, the main span of which (1,624m) makes it the third longest suspension bridge in the world, the castle (12<sup>th</sup> century), Church of Notre-Dame (14<sup>th</sup> century), the Borgmestergarden Museum, Holckenhavn Castle (17<sup>th</sup> century)
- Gastronomy:** Stegt flæsk (roast pork in parsley sauce with potatoes) is considered the national dish. *Other specialities:* Rygeost (smoked cheese usually eaten with radishes, chives and rye bread), brunsviger (pastries), distillery (whisky and other spirits)
- Distinctions:** The city is considered the heart of Denmark as King Erik V Klipping signed the country's first constitution here in 1282 and the first parliament, the Danehof, sat here



**NYBORG**

**ROSKILDE**

**SYDDANMARK (DANEMARK-DU-SUD)**

**Côte d'Høve Stræde 4**

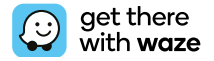
**Côte d'Asnæs Indelukke 4**

**Côte de Kårup Strandbakke 4**



5km

# ACCESS AND START



## PPO

Junction 10 on the 21, 8.6km from the start



## RECEPTION POINT FOR GUESTS

Crossroads of Sankt Clara Vej - Sankt Ibs Vej  
Opens: 8.45



## TOUR DE FRANCE VILLAGE

Vindeboder  
Opens: 9.15

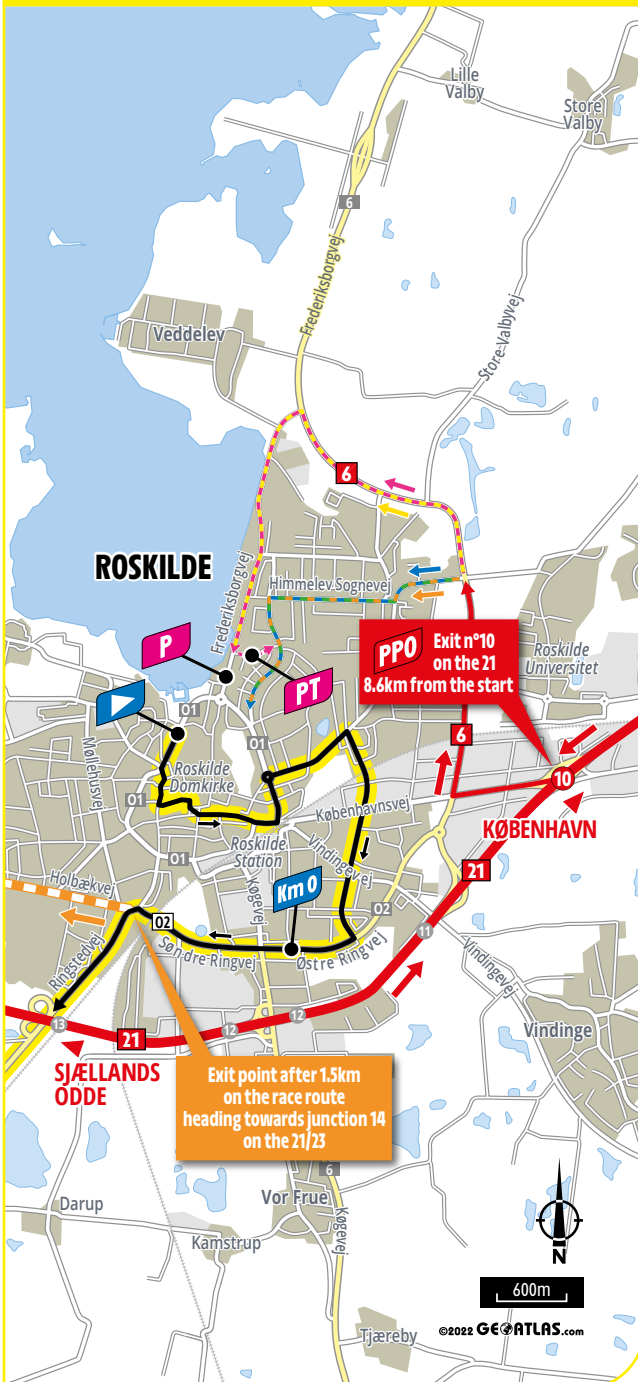
## PUBLICITY CARAVAN

**Parking:** Frederiksborgvej and Sankt Clara Vej  
**Parking for technical vehicles:** Baldersvej  
**Departure from the car park:** Between 10.10 and 10.40  
**Passage across the start line:** Between 10.15 and 10.45

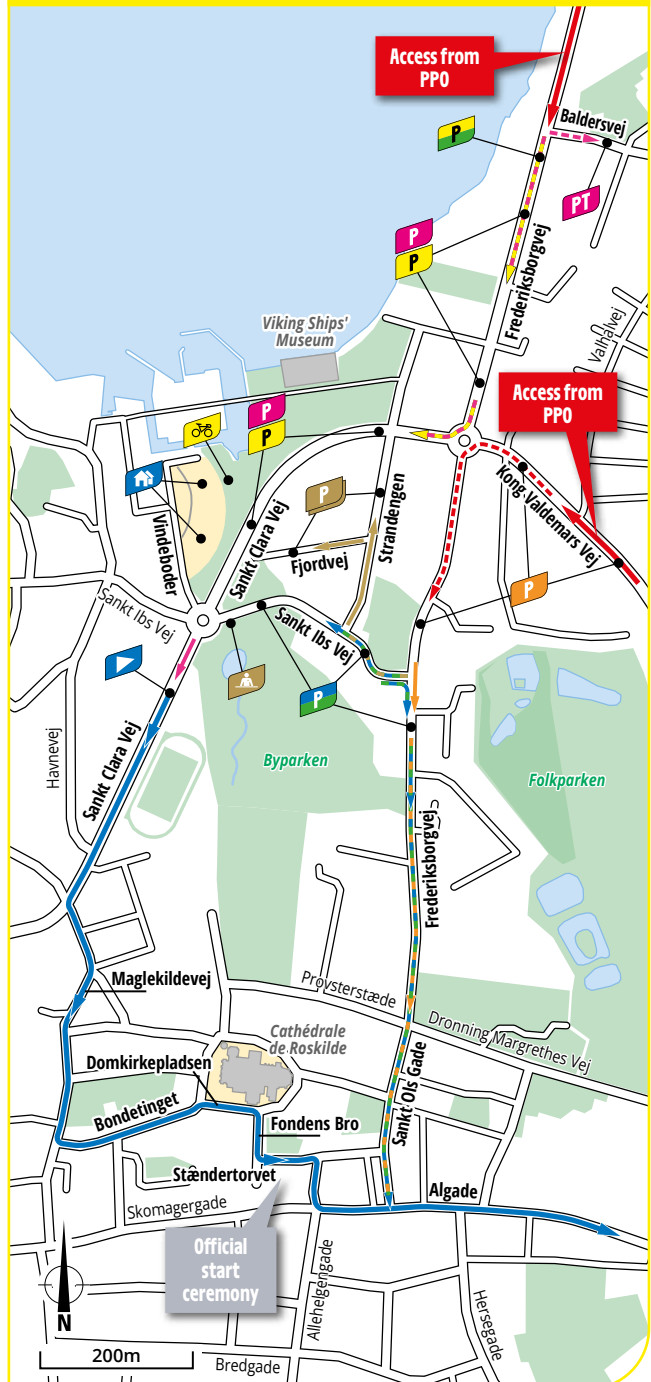
## RACE

**Assembly point for start:** Museum of Viking ships (Vikingseskibsmuseet)  
**Rider sign-in:** Between 11.05 and 12.05  
**Call to the start:** 12.10  
**Neutralised start:** 12.15, on Sankt Clara Vej (01)  
**Official start ceremony:** 12.20, on Stændertorvet  
**Official start:** 12.35, on Østre Ringvej (02), 5.5km from the assembly point

### START ACCESS

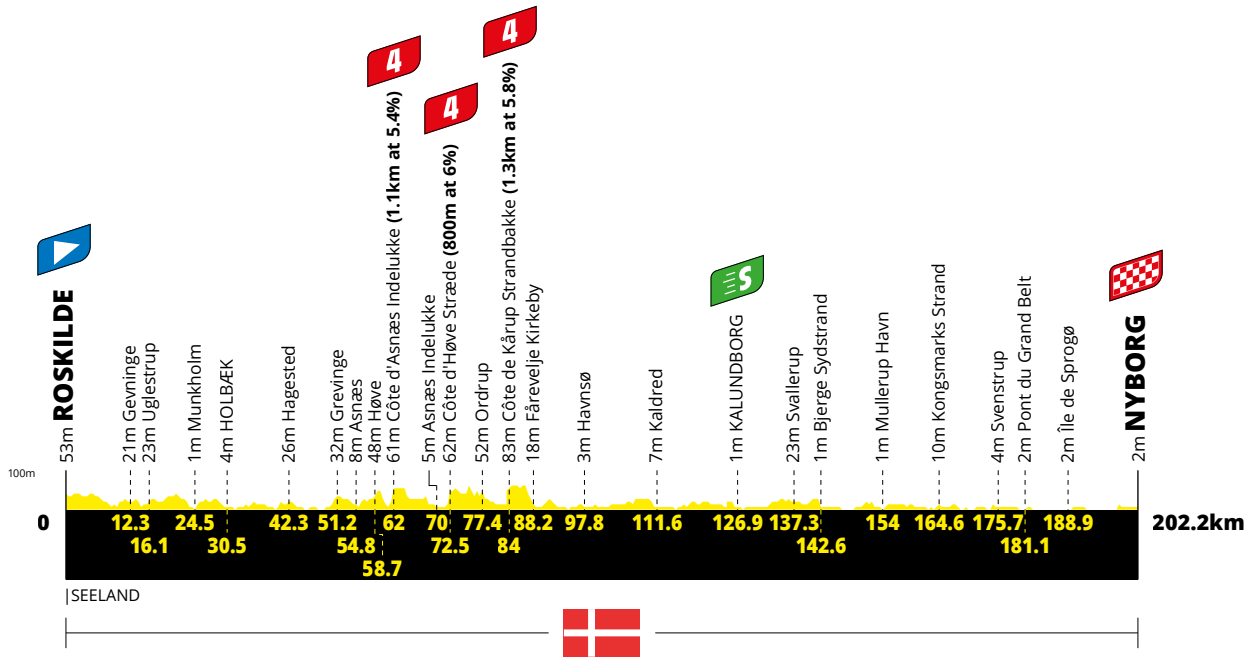


### SITUATION MAP



# PROFILES AND MAP

## STAGE'S PROFILE




## INTERMEDIATE SPRINT: PROFILE AND MAP



**KM 126.9 - KALUNDBORG**






# ITINERARY TIMETABLE

KM		STAGE 2				TIMETABLE			
To be run	Run				Caravan	46 kph	44 kph	42 kph	
<b>DENMARK</b> 									
<b>SEELAND</b>									
		<b>01</b>	<b>ROSKILDE (01-VC-02)</b> 		<b>10:15</b>	<b>12:15</b>	<b>12:15</b>	<b>12:15</b>	
		VC	Roskilde cathedral (Roskilde Domkirke)						
			Stændertorvet (official ceremony)						
<b>202.2</b>	<b>0</b>	<b>02</b>	<b>ROSKILDE</b> 		<b>10:35</b>	<b>12:35</b>	<b>12:35</b>	<b>12:35</b>	
200.7	1.5		Crossroad 02-VC		10:37	12:37	12:37	12:37	
199.6	2.6	VC	Crossroad VC-14		10:39	12:38	12:38	12:39	
198.8	3.4	14	Crossroad 14-155		10:40	12:39	12:40	12:40	
198.4	3.8	155	Crossroad 155-VC		10:40	12:40	12:40	12:40	
193.3	8.9	VC	Ledborg (LEJRE) (near)		10:48	12:47	12:47	12:48	
192.8	9.4		Gammel Lejre (LEJRE)		10:48	12:47	12:48	12:48	
189.9	12.3		Gevninge (LEJRE) (VC-155)		10:53	12:51	12:52	12:53	
188.5	13.7	155	Lindborg (LEJRE)		10:54	12:53	12:54	12:54	
187.1	15.1		Crossroad 155-VC		10:57	12:55	12:56	12:57	
186.1	16.1	VC	Uglestrup (LEJRE)		10:58	12:56	12:57	12:58	
177.7	24.5		Munkholm		11:10	13:07	13:08	13:10	
174.4	27.8		Tjebberup		11:15	13:11	13:13	13:15	
172.6	29.6		Dragerup		11:17	13:14	13:15	13:17	
171.7	30.5		HOLBÆK		11:19	13:15	13:17	13:19	
159.9	42.3		Hagested		11:35	13:30	13:33	13:35	
152	50.2		Lammefjord (ODSHERRED)		11:47	13:40	13:43	13:47	
151	51.2		Grevinge (ODSHERRED)		11:48	13:42	13:45	13:48	
148.2	54		Tolsager (ODSHERRED)		11:52	13:45	13:49	13:52	
147.4	54.8		Asnæs (ODSHERRED)		11:53	13:46	13:50	13:53	
143.5	58.7		Høve (ODSHERRED)		11:59	13:51	13:55	13:59	
141.8	60.4		Asnæs Indelukke (ODSHERRED)		12:01	13:54	13:57	14:01	
<b>140.2</b>	<b>62</b>		<b>Côte d'Asnæs Indelukke</b> 		<b>12:03</b>	<b>13:56</b>	<b>13:59</b>	<b>14:03</b>	
136.3	65.9		Jyderup (ODSHERRED)		12:09	14:01	14:05	14:09	
133.7	68.5		Crossroad VC-225		12:13	14:04	14:08	14:13	
132.2	70	225	Asnæs Indelukke (ODSHERRED)		12:15	14:06	14:10	14:15	
130	72.2		Høve (ODSHERRED) (225-VC)		12:18	14:09	14:13	14:18	
<b>129.7</b>	<b>72.5</b>	<b>VC</b>	<b>Côte d'Høve Stræde</b> 		<b>12:19</b>	<b>14:10</b>	<b>14:14</b>	<b>14:19</b>	
127.3	74.9		Veddinge (ODSHERRED)		12:22	14:13	14:17	14:22	
124.8	77.4		Ordrup (ODSHERRED)		12:25	14:16	14:20	14:25	
<b>118.2</b>	<b>84</b>		<b>Côte de Kårup Strandbakke</b> 		<b>12:35</b>	<b>14:25</b>	<b>14:30</b>	<b>14:35</b>	
114	88.2		Fårevejle Kirkeby (ODSHERRED) (VC-225)		12:41	14:30	14:35	14:41	
112.4	89.8	225	Stubberup (ODSHERRED) (near)		12:43	14:32	14:37	14:43	
109.2	93		Dragsholm Alle (ODSHERRED)		12:48	14:36	14:42	14:48	
108.6	93.6		Sandoberne (ODSHERRED)		12:49	14:37	14:43	14:49	
107.3	94.9		STARREKLINTE		12:50	14:39	14:44	14:50	
106.6	95.6		Starreklinte (ODSHERRED) (225-VC)		12:52	14:40	14:45	14:52	
104.4	97.8	VC	Havnsø (ODSHERRED)		12:55	14:42	14:48	14:55	
97	105.2		Føllenslev		13:05	14:52	14:58	15:05	
93.3	108.9		Eskebjerg		13:11	14:57	15:03	15:11	
90.6	111.6		Kaldred		13:15	15:01	15:07	15:15	
84.6	117.6		Crossroad VC-23		13:23	15:08	15:15	15:23	

## DISTANCE FROM NEUTRALISED

TO OFFICIAL START  
5.5km

## CATEGORISED CLIMBS AND SUMMIT FINISHES

-  **km 62 - Côte d'Asnæs Indelukke**  
Climb of 1.1km at 5.4%
-  **km 72.5 - Côte d'Høve Stræde**  
Climb of 800m at 6%
-  **km 84 - Côte de Kårup Strandbakke**  
Climb of 1.3km at 5.8%

## RELAIS-ÉTAPE VIP AREA

Storebæltsvej, 2  
4220 Korsør  
**Km 178**

## ROUTE FOR NON-RACE VEHICLES

Exit point after 1.5km on the race route (crossroads Ringstedgade-Holbækvej). Go right on Holbækvej towards Svogerslev. At the next roundabout, go left on Hyrdehøj Vestvej and then take Lindborgvej (route 155) towards the 21-23 autoroute (motorway). Take the 21 (junction 14) towards Sjællands Odde. Leave the 21 and take autoroute 23 towards Kalunborg. Stay on the 23 (Skovevej). At Tornved, leave the 23 and go left on Cementvejen towards Slagelse. Take route 225 towards Slagelse. At Ruds Vedby, turn right onto route 255 towards Gørlev via Sæby. Coming into Gørlev, go left on route 255 (Omfartsvejen) to join route 22. Take route 22 towards Slagelse and then Næstved. At Slagelse, go right on route 150 towards Korsør. Take the E20 (Vestmotorvejen) (junction 40b "Vemmelev") towards Odense.

### Entry point onto the race route:

Access onto the E20 from Halsskovvej, immediately after the Storebæltsbroen toll point (Grand Belt Bridge), 21km from the finish line.

**Total distance:** 135km



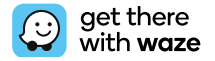
Access to the Grand Belt Bridge will be closed from 13.00 to 13.30 and from 17.30 to 18.00



# ITINERARY TIMETABLE

KM		STAGE 2		TIMETABLE			
To be run	Run			Caravan	46 kph	44 kph	42 kph
80.8	121.4	23	Crossroad 23-VC	13:28	15:13	15:20	15:28
80.1	122.1	VC	KALUNDBORG (VC-23-22) (entry)	13:29	15:14	15:21	15:29
<b>75.3</b>	<b>126.9</b>		<b>KALUNDBORG</b> 	<b>13:36</b>	<b>15:21</b>	<b>15:28</b>	<b>15:36</b>
<b>74.6</b>	<b>127.6</b>		<b>Cross level</b>	<b>13:37</b>	<b>15:21</b>	<b>15:29</b>	<b>15:37</b>
69.3	132.9	22	Rørby (near)	13:45	15:28	15:36	15:45
67.9	134.3		Ugerløse (near)	13:47	15:30	15:38	15:47
64.9	137.3		Svallerup	13:51	15:34	15:42	15:51
62.6	139.6		Bjerge (22-VC)	13:54	15:37	15:45	15:54
59.6	142.6	VC	Bjerge Sydstrand	13:59	15:41	15:49	15:59
51.3	150.9		Dalby	14:11	15:52	16:01	16:11
49.5	152.7		Kirke Heslinge Strand	14:13	15:54	16:03	16:13
48.2	154		Mullerup Havn	14:15	15:56	16:05	16:15
46	156.2		Mullerup (VC-277)	14:18	15:59	16:08	16:18
44.5	157.7	277	Drøsselbjerg (277-VC)	14:20	16:01	16:10	16:20
42.2	160	VC	Bildsø (SLAGELSE)	14:24	16:04	16:13	16:24
37.6	164.6		Kongsmarks Strand (SLAGELSE)	14:30	16:10	16:19	16:30
36.9	165.3		Kelstrup Strand (SLAGELSE)	14:31	16:11	16:20	16:31
35.7	166.5		Crossroad VC-D277	14:33	16:12	16:22	16:33
35	167.2	277	Næsby Strand (SLAGELSE)	14:34	16:13	16:23	16:34
31.4	170.8		Crossroad 277-VC	14:39	16:18	16:28	16:39
31	171.2	VC	Frølund Fed (SLAGELSE)	14:40	16:18	16:28	16:40
27.8	174.4		Frølund (SLAGELSE)	14:44	16:22	16:33	16:44
26.5	175.7		Svenstrup (SLAGELSE)	14:46	16:24	16:35	16:46
24.2	178		Korsør (SLAGELSE) (VC-E20)	14:49	16:27	16:38	16:49
21.1	181.1	E20	Pont du Grand Belt	14:53	16:31	16:42	16:53
13.3	188.9		Sprogø Island (SLAGELSE)	15:05	16:41	16:53	17:05
<b>SOUTHERN DENMARK</b>							
3.3	198.9		Crossroad E20-VC	15:19	16:54	17:06	17:19
2	200.2	VC	NYBORG (VC-163) (entry)	15:21	16:56	17:08	17:21
<b>0</b>	<b>202.2</b>	<b>163</b>	<b>NYBORG</b> 	<b>15:24</b>	<b>16:59</b>	<b>17:11</b>	<b>17:24</b>

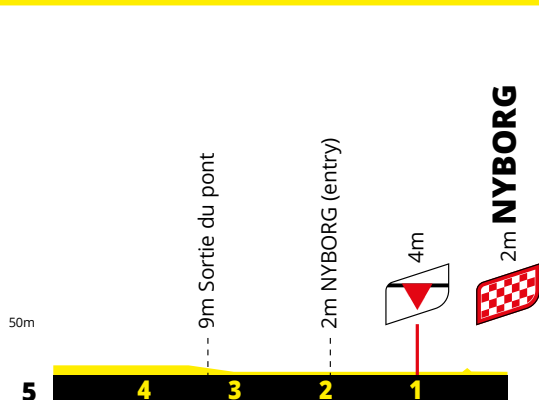
# STAGE'S LAST KILOMETRES



## LAST KILOMETRES MAP



## LAST KILOMETRES PROFILE



### FINISH LINE

Storebæltsvej, at the end of an 800m finishing straight (300m by line of sight) - **Width:** 6.50m

### PRESS ROOM

Idraetscenter Nyborg, (gym)  
Storebæltsvej 13 - 5800 Nyborg  
**Distance from the finish:** 800m

### RECEPTION POINT FOR GUESTS

Corner of Slipshavnsvej, within the deviation  
**Opens:** 13.45

### SERVICE STATION

Circle K  
Vestergade 33 - 5800 Nyborg  
**Tel.:** + 45 65 31 73 73 - **Opening hours:** Between 14.00 and 19.00

# FINISH

## FINISH MAP



SUNDAY 3 JULY

➤ 182 KM

STAGE 3

## ▶ VEJLE >>>

Main town in the South Denmark region  
Population: 59,600 (Vejliesians)  
[tour.vejle.dk](http://tour.vejle.dk) • [visitvejle.com](http://visitvejle.com)

### Tour de France: Stage town for the first time

- ▶ **Cycling:** Numerous cycle routes around the town
- ▶ **Sport and culture:** The runic stones of Jelling, on which the word Denmark first appeared in the 10<sup>th</sup> century during the reign of King Harald the Blue Tooth, are considered to be the country's birth certificate. *Sport:* Vejle Boldklub (football, Superligaen, five times Danish champions). *Athletes:* Allan Simonsen (football, Mönchengladbach and FC Barcelona, Ballon d'Or de France Football in 1977), Tony Rominger (cycling, Swiss but born in Vejle to a Danish mother, 3 stage wins and winner of the polka dot jersey in the Tour de France in 1993). *Event:* Jelling MusikFestival (rock festival)
- ▶ **Sights:** Jelling Stones UNESCO World Heritage Site, Give sculpture park, The Wave and numerous other buildings constructed using avant-garde architecture, Kongernes Jelling (home of the Viking kings), Legoland, amusement park
- ▶ **Gastronomy:** Stegt flaesh (roast pork in parsley sauce with potatoes) is considered the national dish. *Other specialities:* smorrebrod (slice of rye bread with cold meats, fish, cheese and condiments), wienerbrod (pastry)
- ▶ **Distinctions:** The town was nicknamed the Manchester of Denmark thanks to its cotton spinning industry



The Wave, Vejle @Getty Images/Frank Bach



The Jelling stones @Getty Images



Castle, Sønderborg @Kim Jørgensen



Dybbøl windmill, Sønderborg @Kim Jørgensen

## >>> SØNDERBORG

Municipality in the region of South Denmark  
Population: 75,000 (Sønderborgians)  
[sonderborgkommune.dk](http://sonderborgkommune.dk) • [visitsonderborg.dk](http://visitsonderborg.dk) • [sonderborg.dk/temaer/tour](http://sonderborg.dk/temaer/tour)

### Tour de France: Stage town for the first time

- ▶ **Cycling:** EuroVelo 10, the Baltic Sea cycle route, numerous cycle routes around the city
- ▶ **Sport and culture:** One of the most dramatic chapters in Danish history was written in the surrounding hills in 1864. After a bloody battle with the Prussians, Denmark lost part of the Jutland region, which was returned to Denmark in 1920. *Sport:* SønderjyskE (football, Superligaen, and handball, Handboldligaen)
- ▶ **Sights:** Sønderborg Castle (12<sup>th</sup> century), Grasten Castle (19<sup>th</sup> century), summer residence of the Danish royal family, Sandbjerg Castle (18<sup>th</sup> century), Dybbøl Mill (19<sup>th</sup> century) and its museum dedicated to the Duchy War between Denmark and Prussia in 1864, Universe Science Park (scientific theme park), Sønderborg harbour (renovation of the quayside by the internationally renowned American architect Frank Gehry)
- ▶ **Gastronomy:** Stegt flaesh (roast pork in parsley sauce with potatoes) is considered the national dish. *Other specialities:* smorrebrod (slice of rye bread with cold meats, fish, cheese and condiments), wienerbrod (pastry)
- ▶ **Distinctions:** Project Zero launched by the city with the objective of reaching carbon neutrality in 2029. Member of the Si network that links ports across the world

STAGE 3  
SUNDAY 3 JULY  
VEJLE >>> SØNDERBORG 182 KM



**VEJLE**

**4 Côte de Koldingvej**

**Christiansfeld**

**4 Côte de Hejlsminde Strand**

**4 Côte de Genser Strand**

**SØNDERBORG**



4km

# ACCESS AND START



## PPO

Junction 60 on the E45, 4.4km from the start

## RECEPTION POINT FOR GUESTS

Crossroads of Dyrskuevej - Kahytten  
Opens: 9.30

## TOUR DE FRANCE VILLAGE

Carlsberg Bygningen - Opens: 10.00

## PUBLICITY CARAVAN

**Parking:** Nordkagen

**Parking for technical vehicles:** Rødkilde gymnasium

**Departure from the car park:** Between 11.00 and 11.30

**Passage across the start line:** Between 11.05 and 11.35

## RACE

**Assembly point for start:** Havneøen

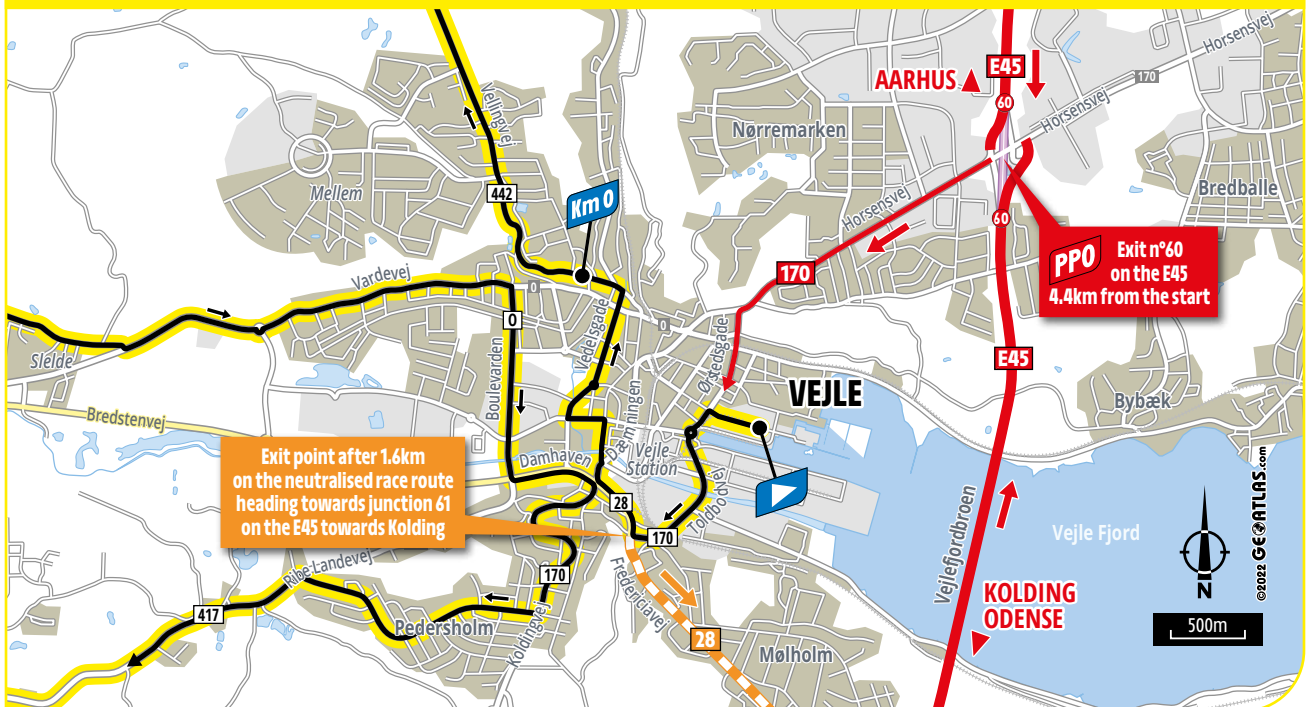
**Rider sign-in:** Between 11.55 and 12.55

**Call to the start:** 13.00

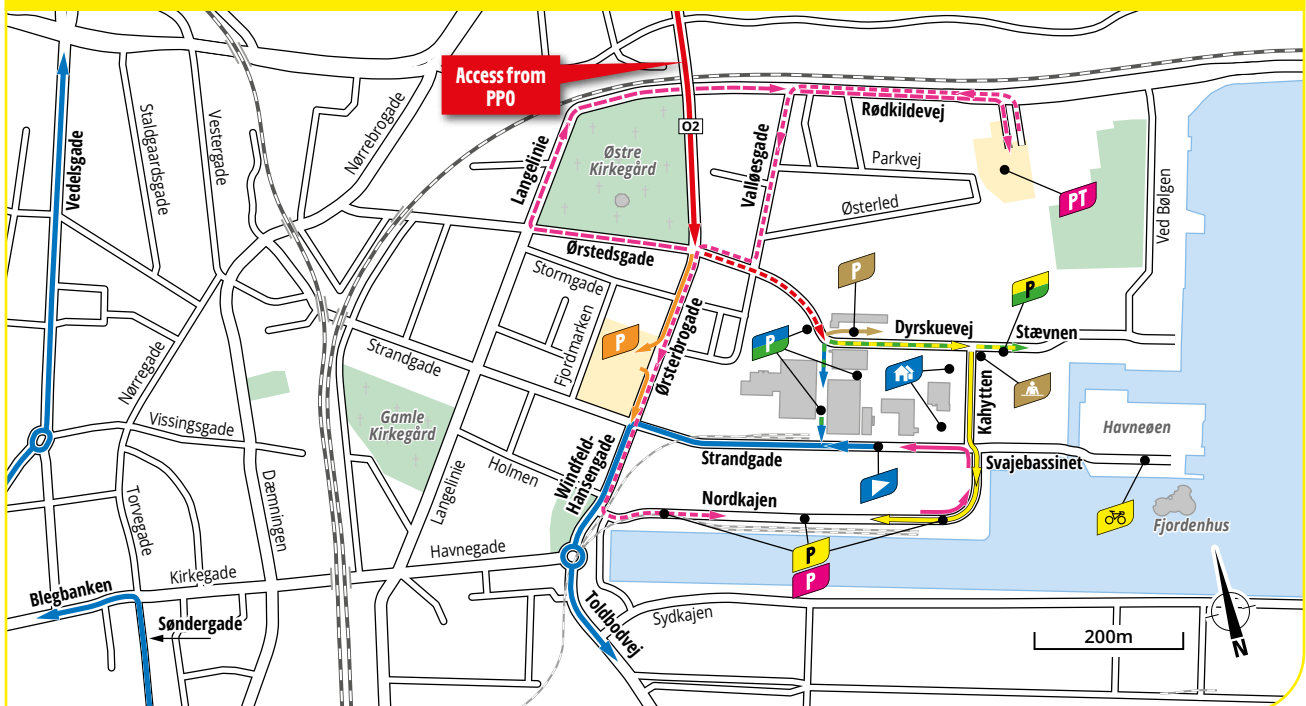
**Neutralised start:** 13.05, on Strandgade

**Official start:** 13.15, on Jellingvej, 4.1km from the assembly point

### START ACCESS

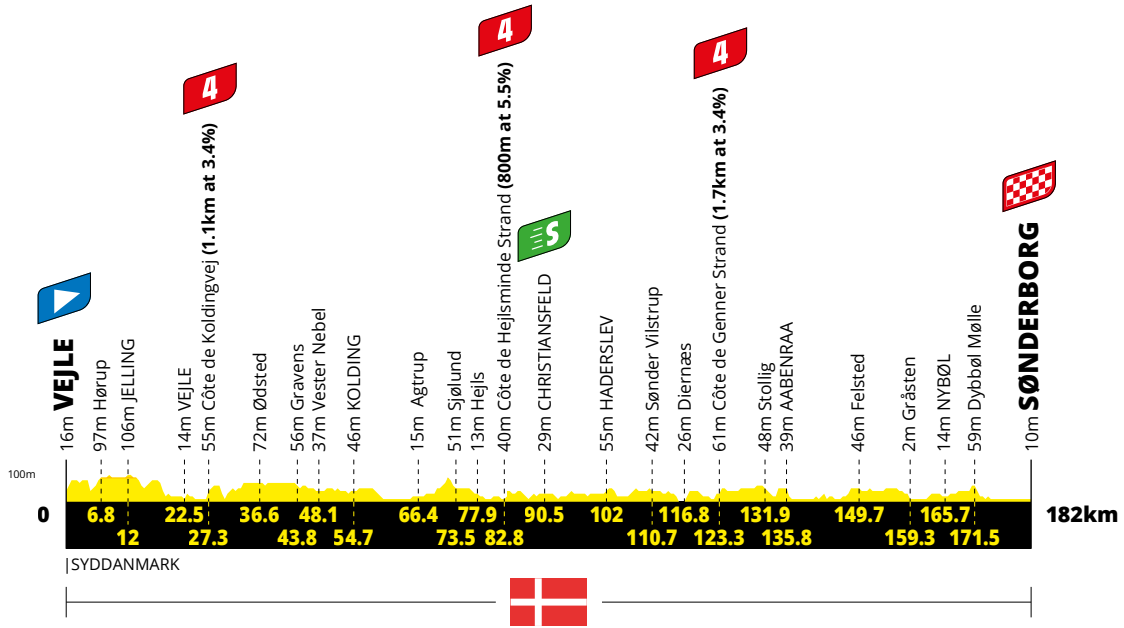


### SITUATION MAP

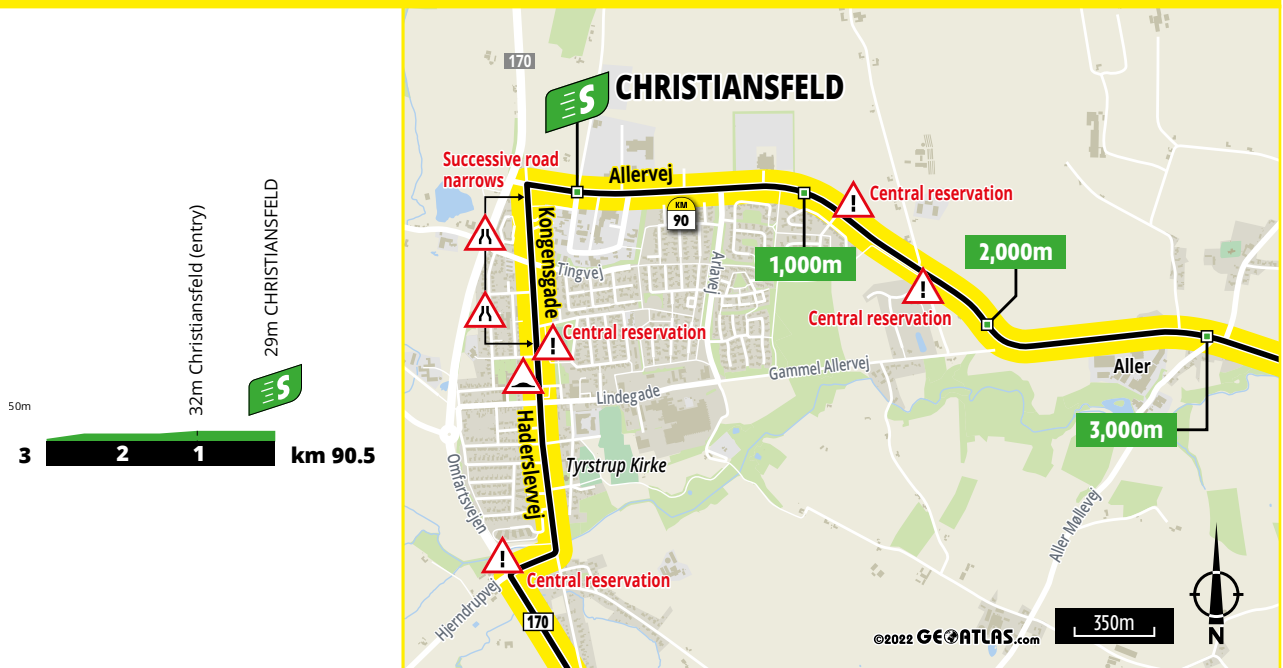


# PROFILES AND MAP

## STAGE'S PROFILE



## INTERMEDIATE SPRINT: PROFILE AND MAP



KM 90.5 - CHRISTIANSFELD



# ITINERARY TIMETABLE

KM			STAGE 3				TIMETABLE			
Toberun	Run					Caravan	46 kph	44 kph	42 kph	
<b>DENMARK</b> 										
<b>SOUTHERN DENMARK / SYDDANMARK</b>										
			<b>VEJLE (VC-170-28-VC-442)</b>		<b>11:05</b>	<b>13:05</b>	<b>13:05</b>	<b>13:05</b>	<b>13:05</b>	
<b>182</b>	<b>0</b>	<b>442</b>	<b>VEJLE</b>		<b>11:15</b>	<b>13:15</b>	<b>13:15</b>	<b>13:15</b>	<b>13:15</b>	
175.2	6.8		Hørup		11:25	13:24	13:24	13:25		
170	12		Jelling (442-VC)		11:32	13:31	13:31	13:32		
<b>169.3</b>	<b>12.7</b>	<b>VC</b>	<b>Cross level</b>		<b>11:33</b>	<b>13:31</b>	<b>13:32</b>	<b>13:33</b>		
167.3	14.7		Fårup Sø		11:36	13:34	13:35	13:36		
165.1	16.9		Jennum		11:39	13:37	13:38	13:39		
162.8	19.2		Slejde		11:42	13:40	13:41	13:42		
162	20		Østengård		11:44	13:41	13:42	13:44		
159.5	22.5		VEJLE (VC-0-28-170-VC-417)		11:47	13:44	13:46	13:47		
<b>154.7</b>	<b>27.3</b>	<b>170</b>	<b>Côte de Koldingvej</b>		<b>11:54</b>	<b>13:51</b>	<b>13:52</b>	<b>13:54</b>		
150.6	31.4	417	Nørre Vilstrup		12:00	13:56	13:58	14:00		
148.1	33.9		Jerlev		12:03	13:59	14:01	14:03		
145.4	36.6		Ødsted (417-VC-176)		12:07	14:03	14:05	14:07		
139.2	42.8	176	Crossroad 176-VC		12:16	14:11	14:13	14:16		
138.2	43.8	VC	Gravens		12:17	14:12	14:15	14:17		
137.4	44.6		Ågård		12:19	14:13	14:16	14:19		
133.9	48.1		Vester Nebel		12:24	14:18	14:21	14:24		
127.3	54.7		KOLDING (VC-191-VC)		12:33	14:26	14:30	14:33		
115.6	66.4		Agtrup (near)		12:50	14:42	14:46	14:50		
112.7	69.3		Binderup		12:54	14:45	14:49	14:54		
109.5	72.5		Grønninghoved		12:58	14:49	14:54	14:58		
108.5	73.5		Sjølund		13:00	14:51	14:55	15:00		
106.9	75.1		Vejstruprød		13:02	14:53	14:57	15:02		
104.1	77.9		Hejls		13:06	14:57	15:01	15:06		
101.5	80.5		Hejlsminde (near)		13:10	15:00	15:05	15:10		
100.7	81.3		Hejlsminde Strand		13:11	15:01	15:06	15:11		
<b>99.2</b>	<b>82.8</b>		<b>Côte de Hejlsminde Strand</b>		<b>13:13</b>	<b>15:03</b>	<b>15:08</b>	<b>15:13</b>		
96.9	85.1		Stubbum		13:16	15:06	15:11	15:16		
94.8	87.2		Aller		13:19	15:09	15:14	15:19		
92.5	89.5		Christiansfeld (VC-170) (entry)		13:23	15:12	15:17	15:23		
<b>91.5</b>	<b>90.5</b>		<b>CHRISTIANSFELD</b>		<b>13:24</b>	<b>15:13</b>	<b>15:18</b>	<b>15:24</b>		
84.1	97.9	170	SKØVBOLLING		13:35	15:23	15:28	15:35		
80	102		HADERSLEV (170-VC)		13:41	15:28	15:34	15:41		
72.7	109.3	VC	Nørre Vilstrup (near)		13:51	15:38	15:44	15:51		
71.3	110.7		Sønder Vilstrup		13:53	15:39	15:46	15:53		
66.4	115.6		Diernæs Strand		14:00	15:46	15:53	16:00		
65.2	116.8		Diernæs		14:02	15:47	15:54	16:02		
62.1	119.9		Sønderballe		14:06	15:51	15:58	16:06		
61.1	120.9		Sønderballe Strand		14:08	15:53	16:00	16:08		
60.5	121.5		Genner Strand		14:09	15:53	16:01	16:09		
<b>58.7</b>	<b>123.3</b>		<b>Côte de Genner Strand</b>		<b>14:11</b>	<b>15:56</b>	<b>16:03</b>	<b>16:11</b>		
58.2	123.8		Genner (near) (VC-170)		14:12	15:56	16:04	16:12		
54	128	170	Bodum		14:18	16:02	16:09	16:18		
52	130		Crossroad 170-VC		14:21	16:05	16:12	16:21		
50.1	131.9	VC	Støllig		14:23	16:07	16:15	16:23		
48.2	133.8		Jorgensgard Skov		14:26	16:09	16:17	16:26		
46.2	135.8		AABENRAA (VC-170)		14:29	16:12	16:20	16:29		
41.8	140.2	R170	Styrtom		14:35	16:18	16:26	16:35		
40.9	141.1		Crossroad 170-VC		14:36	16:19	16:27	16:36		
40.4	141.6	VC	Hostrupskov		14:37	16:20	16:28	16:37		
32.3	149.7		Felsted		14:49	16:30	16:39	16:49		
26.9	155.1		Crossroad VC-481		14:56	16:37	16:46	16:56		
22.7	159.3	481	Gråsten		15:02	16:43	16:52	17:02		
<b>21.6</b>	<b>160.4</b>		<b>Cross level</b>		<b>15:04</b>	<b>16:44</b>	<b>16:54</b>	<b>17:04</b>		
16.3	165.7		NYBØL		15:12	16:51	17:01	17:12		
14.3	167.7		Bøffelkobel (481-VC)		15:14	16:54	17:04	17:14		
12.9	169.1	VC	Dybbøl (near)		15:17	16:56	17:06	17:17		
10.5	171.5		Dybbøl Mølle		15:20	16:59	17:09	17:20		
10.1	171.9		SØNDERBORG (entry)		15:20	16:59	17:09	17:20		
<b>0</b>	<b>182</b>		<b>SØNDERBORG</b>		<b>15:35</b>	<b>17:12</b>	<b>17:23</b>	<b>17:35</b>		

## DISTANCE FROM NEUTRALISED

### TO OFFICIAL START

4.1 km

## CATEGORISED CLIMBS AND SUMMIT FINISHES

 **km 27.3 - Côte de Koldingvej**

Climb of 1.1km at 3.4%

 **km 82.8**

**Côte de Hejlsminde Strand**

Climb of 800m at 5.5%

 **km 123.3 - Côte de Genner Strand**

Climb of 1.7km at 3.4%

## RELAIS-ÉTAPE VIP AREA

Parking South, Kystvej

6200 Aabenraa

**Km 135.8**

## ROUTE FOR

### NON-RACE VEHICLES

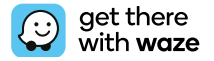
Exit point after 1.6km on the neutralised race route (crossroads of Tolbodvej - Fredericiavej). Go left on route 28 (Fredericiavej) towards Fredericia. Take the E45 (junction 61a) towards Kolding and then Flensborg. At Kipleve, leave the E45 and take route 8 towards Sønderborg and then Fynshav. East of Sønderborg, leave route 8 and go right on Augustenborg Landevej towards "Sønderborg Ø".

#### Entry point onto the race route:

Crossroads of Augustenborg Landevej - Borgmester Andersens Vej, 800m from the finish line

**Total distance:** 130km

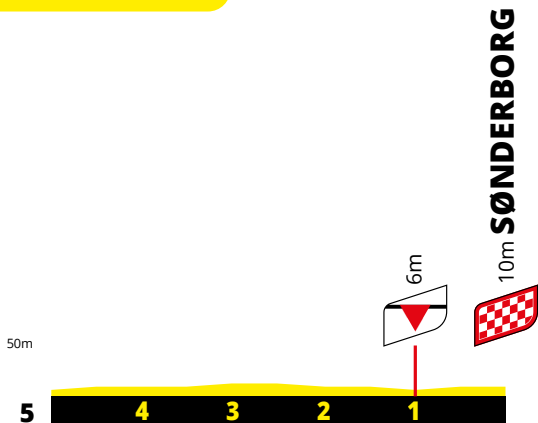
# STAGE'S LAST KILOMETRES



## LAST KILOMETRES MAP



## LAST KILOMETRES PROFILE



### FINISH LINE

Augustenborg Landevej, at the end of a 750m finishing straight  
Width: 7m

### PRESS ROOM

Humlehoj Hallen  
Distance from the finish: 1.5km

### RECEPTION POINT FOR GUESTS

Corner of Stationsvej, within the deviation  
Opens: 14.00

### SERVICE STATION

Shell  
Alsgade 86 - 6400 Sønderborg  
Tel.: + 45 74 42 54 45  
Opening hours: Between 14.00 and 19.00

# FINISH

## FINISH MAP



# TRANSFER MONDAY 4 JULY

## TRANSFER MAP



### **AT** ATELIERS DU TOUR EDUCATIONAL ZONE

Place Jean Bart  
59140 Dunkirk  
**Opening hours:** Between 11.00 and 18.00

### **I** STAFF HQ

### **PR** PRESS ROOM

Complexe Coubertin  
320, boulevard du 8 Mai  
62100 Calais  
**Opening hours:** from 14.00 to 19.00

TUESDAY 5 JULY

171.5 KM

STAGE 4

## DUNKIRK >>>

Sub-prefecture of Nord (59)

Population: 86,800 (Dunkerquois and Dunkerquoises), 196,000 within the 17 communes comprising the greater Dunkirk municipality [ville-dunkerque.fr](http://ville-dunkerque.fr) · [communaute-urbaine-dunkerque.fr](http://communaute-urbaine-dunkerque.fr)

CYCLE CITY 2023  
TOUR DE FRANCE

**Tour de France: Stage town for the 20<sup>th</sup> time. In 2001, the Tour started in Dunkirk with a prologue time trial. On a flat course that suited specialist rouleurs, Christophe Moreau won the stage and was the first rider to don the yellow jersey.**

- **Cycling:** Plan Vélo +, 237km of cycling paths, the Vélomaritime and the Véloroute des Flandres bike paths pass through the town
- **Sport and culture:** France's third port behind Marseille and Le Havre, European capital of free transport. BCM Gravelines-Dunkerque (basketball, Pro A), Union sportive du littoral de Dunkerque (football, Ligue 2), Dunkerque Handball Grand Littoral (handball, French championship). *Events:* Dunkirk Carnival, Bonne Aventure Festival (free concerts), Four Days of Dunkirk (cycling), marathon, Boucles dunkerquoises (running)
- **Sights:** Belfry (15<sup>th</sup> century, a UNESCO World Heritage Site), Leughenaer Tower (15<sup>th</sup> century), Museum of Contemporary Art, Port Museum, Dunkirk 1940 War Museum, statue of French naval commander Jean Bart
- **Gastronomy:** Potjevleesch (pieces of chicken, pork and veal in jelly), carbonade flamande (meat simmered in beer), waffles
- **Distinctions:** Active and sporting city label, Land of the 2024 Games. *Motto:* Dunkirk spirit



Dunkirk carnival ©Ville de Dunkerque



Statue of Jean Bart and belfry, Dunkirk ©Ville de Dunkerque



Dragon of Calais ©Fred Collier



Town hall, Calais ©Fred Collier

## >>> CALAIS

CYCLE CITY 2023  
TOUR DE FRANCE

Sub-prefecture of Pas-de-Calais (62)

Population: 76,000 (Calaisiens and Calaisiennes), 105,000 within the 14 communes of the Grand Calais Terre et Mers municipality [calais.fr](http://calais.fr) · [grandcalais.fr](http://grandcalais.fr)

**Tour de France: Stage town for the third time. In 1994, Calais hosted the Tour for the first time with a team time trial that was won by the GB-MG team led by Johan Museeuw. The finish was in front of the brand-new Eurotunnel station linking France to Great Britain.**

- **Cycling:** 60km of bike paths, the Vél'in self-service bike hire system
- **Sport and culture:** Primary French city to access Great Britain. *Facilities:* Épopée stadium, Zap'ados skate park, Calais beach skate park. *Events:* Virtual Calais exhibition (video games), French rhythmic gymnastics championship in 2022, qualifying tournament for the 2023 European Hockey Cup
- **Sights:** Tour du Guet watchtower (12<sup>th</sup> century), citadel (16<sup>th</sup> century), town hall's belfry (20<sup>th</sup> century, a UNESCO World Heritage Site), Place d'Armes, Auguste Rodin's sculpture Les Bourgeois de Calais (1895), Museum of Lace and Fashion, Calais Remembrance Museum 39-45, Dragon de Calais (articulated creature created by the La Machine company)
- **Gastronomy:** Welsh (toasted bread topped with beer, ham, cheese and mustard), Dragon and 2 Caps beers, Le Calais (coffee- and chicory-flavoured pastry)
- **Distinctions:** City of art and history label, tourist resort, Land of the 2024 Games

MER DU NORD

DUNKIRK

CALAIS

Côte du Cap Blanc-Nez

Côte du Ventus

Côte de Harlettes

Côte de Nielles-lès-Béquin

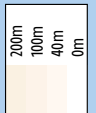
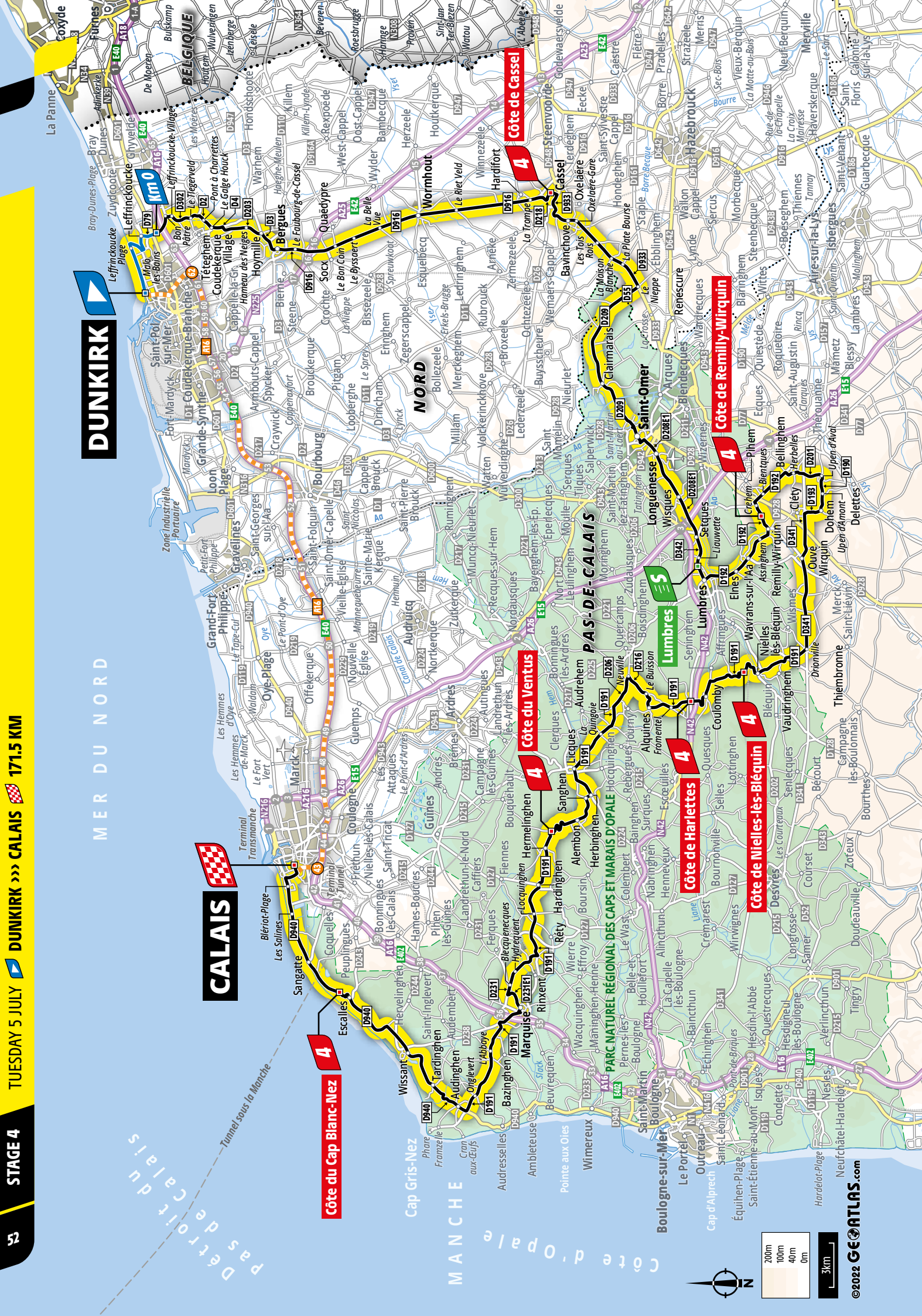
Lumbres

PAS-DE-CALAIS

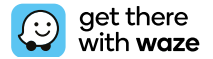
Saint-Omer

Côte de Remilly-Wirquin

Côte de Cassel



# ACCESS AND START



## PPO

Parapluies roundabout at crossroads of D940 - D625, 8km from the start

## RECEPTION POINT FOR GUESTS

Crossroads of rue Militaire - pont Lucien Lefol  
Opens: 9.45

## TOUR DE FRANCE VILLAGE

Place du Casino and parvis du Kursaal  
Palais des Congrès - Opens: 10.15

## ATELIERS DU TOUR EDUCATIONAL ZONE

Place Jean Bart - 59140 Dunkirk  
Opening hours: Between 9.00 and 18.00

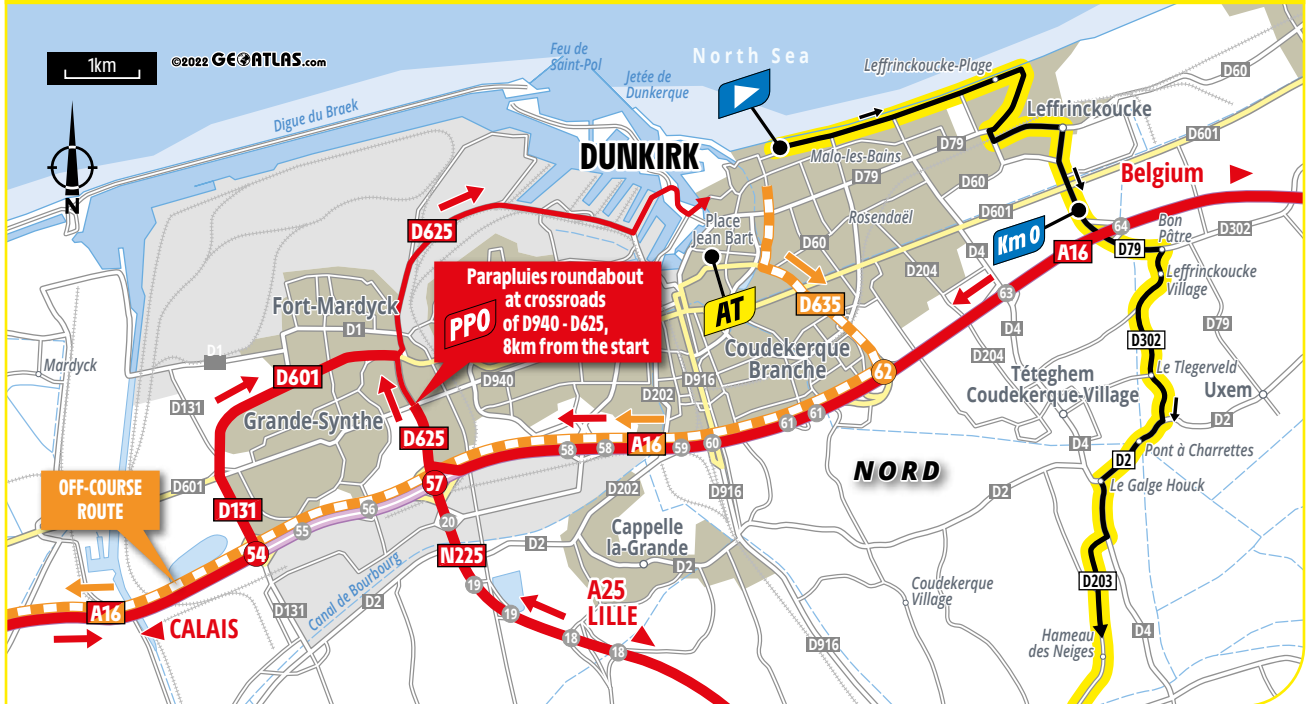
## PUBLICITY CARAVAN

**Parking:** quartier Grand Large, FRAC car park  
**Parking for technical vehicles:** rue Militaire and avenue des Bancs de Flandres  
**Departure from the car park:** Between 11.05 and 11.35  
**Passage across the start line:** Between 11.15 and 11.45

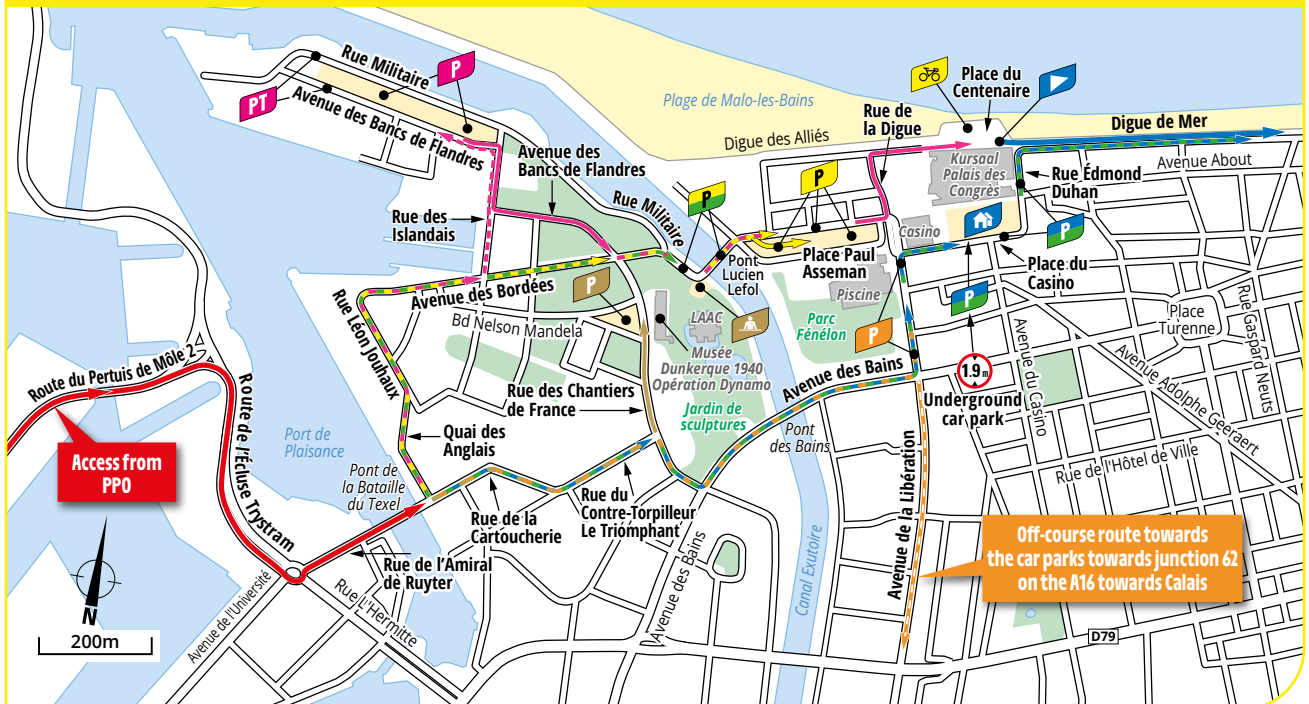
## RACE

**Assembly point for start:** place du Centenaire in Malo-les-Bains  
**Rider sign-in:** Between 12.05 and 13.05  
**Call to the start:** 13.10  
**Neutralised start:** 13.15, place du Centenaire in Malo-les-Bains  
**Official start:** 13.30, on the D79, 6.9km from the assembly point

### START ACCESS

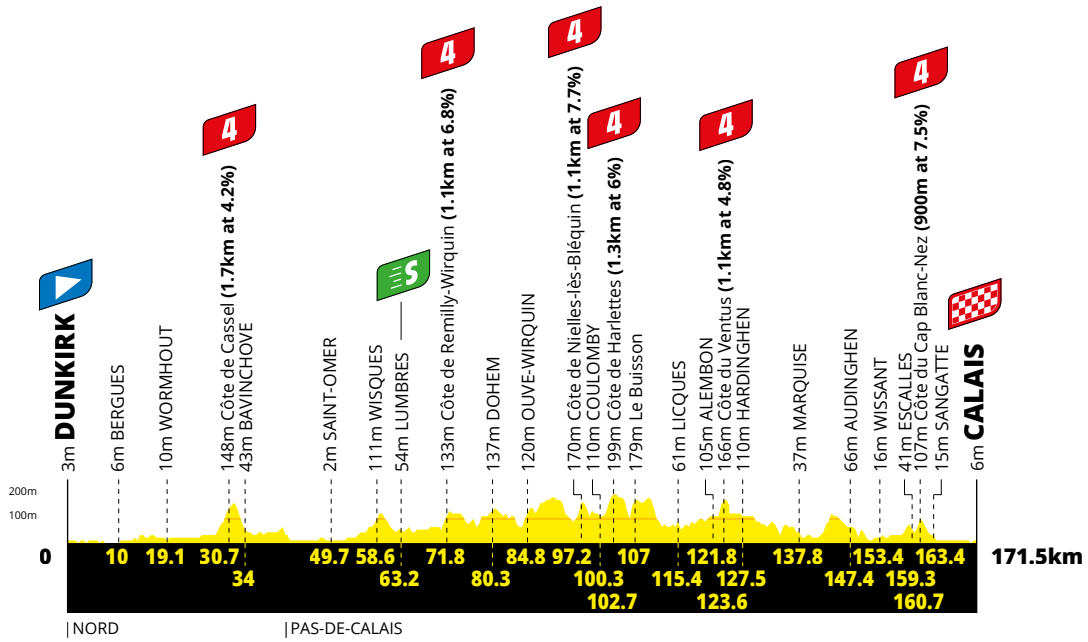


### SITUATION MAP



# PROFILES AND MAP

## STAGE'S PROFILE



## INTERMEDIATE SPRINT: PROFILE AND MAP



54 KM 63.2 - LUMBRES



# ITINERARY TIMETABLE

KMM		STAGE 4				TIMETABLE			
Toberun	Run				Caravan	46 kph	44 kph	42 kph	
<b>NORD (59)</b>									
		VC	<b>DUNKIRK</b>	NEUTRALISED START	11:15	13:15	13:15	13:15	
			LEFFRINCKOUCKE-Plage						
			DUNKIRK (VC-D60)						
			<b>Cross level n°190</b>		11:27	13:27	13:27	13:27	
		D60	LEFFRINCKOUCKE (D60-D79)						
<b>171.5</b>	<b>0</b>	<b>D79</b>	<b>DUNKIRK</b>	RACE START	11:30	13:30	13:30	13:30	
170.1	1.4		Bon Pâtre (D79-D302)		11:32	13:32	13:32	13:32	
170	1.5	D302	LEFFRINCKOUCKE-Village		11:32	13:32	13:32	13:32	
168.9	2.6		Le Tiegerveld (TÉTEGHEM-COUDEKERQUE-VILLAGE)		11:34	13:33	13:34	13:34	
167.5	4		Crossroad D302-D2		11:36	13:35	13:35	13:36	
167.3	4.2	D2	Pont à Charrettes (TÉTEGHEM-COUDEKERQUE-VILLAGE)		11:36	13:35	13:36	13:36	
166.6	4.9		Le Galge Houck (TÉTEGHEM-COUDEKERQUE-VILLAGE) (D2-D4)		11:37	13:36	13:37	13:37	
165.5	6	D4	Crossroad D4-D203		11:39	13:38	13:38	13:39	
164.6	6.9	D203	Hameau des Neiges (TÉTEGHEM-COUDEKERQUE-VILLAGE)		11:40	13:39	13:39	13:40	
163.1	8.4		HOYMILLE (D203-D3)		11:42	13:41	13:41	13:42	
161.5	10	D3	BERGUES (D3-VC-D916)		11:44	13:43	13:44	13:44	
158.8	12.7	D916	Le Faubourg-de-Cassel (SOCX)		11:48	13:46	13:47	13:48	
156.9	14.6		Le Bon Coin (QUAËDYPRE)		11:51	13:49	13:50	13:51	
154.7	16.8		Le Byssaert (QUAËDYPRE)		11:54	13:52	13:53	13:54	
153.8	17.7		La Belle Vue		11:55	13:53	13:54	13:55	
152.4	19.1		WORMHOUT		11:57	13:55	13:56	13:57	
148.2	23.3		Le Riet Veld		12:03	14:00	14:02	14:03	
143.9	27.6		HARDIFORT (near)		12:09	14:06	14:08	14:09	
143.3	28.2		La Trompe		12:10	14:07	14:08	14:10	
142.4	29.1		Crossroad D916-D218 A		12:11	14:08	14:10	14:11	
142.2	29.3	D218 A	Crossroad D218 A-D218		12:12	14:08	14:10	14:12	
141.2	30.3	D218	CASSEL (D218-D933)		12:13	14:10	14:11	14:13	
<b>140.8</b>	<b>30.7</b>		<b>Côte de Cassel</b>		<b>12:14</b>	<b>14:10</b>	<b>14:12</b>	<b>14:14</b>	
137.5	34	D933	BAVINCHOVE		12:18	14:14	14:16	14:18	
137.5	34		OXELAËRE-Gare		12:18	14:14	14:16	14:18	
<b>137.3</b>	<b>34.2</b>		<b>Cross level n°145</b>		<b>12:19</b>	<b>14:15</b>	<b>14:17</b>	<b>14:19</b>	
135.8	35.7		Les Trois Rois		12:21	14:17	14:19	14:21	
134.1	37.4		La Maison Blanche		12:23	14:19	14:21	14:23	
133	38.5		La Plate Bourse		12:25	14:20	14:22	14:25	
131.5	40		Le Nieppe (RENESECURE) (D933-D55)		12:27	14:22	14:25	14:27	
<b>PAS-DE-CALAIS (62)</b>									
123.1	48.4	D209	CLAIRMARAIS		12:39	14:33	14:36	14:39	
121.8	49.7		SAINT-OMER (D209-VC)		12:41	14:35	14:38	14:41	
117.5	54	VC	LONGUENESSE (VC-D208-D208 E1)		12:47	14:40	14:44	14:47	
112.9	58.6	D208 E1	WISQUES		12:54	14:46	14:50	14:54	
110.7	60.8		SETQUES (D208 E1-D342)		12:57	14:49	14:53	14:57	
109.6	61.9	D342	Liauwette (SETQUES, LUMBRES)		12:58	14:51	14:54	14:58	
108.9	62.6		LUMBRES (D342-VC-D192) (entry)		12:59	14:52	14:55	14:59	
<b>108.3</b>	<b>63.2</b>		<b>LUMBRES</b>		<b>13:00</b>	<b>14:52</b>	<b>14:56</b>	<b>15:00</b>	
<b>106</b>	<b>65.5</b>	<b>D192</b>	<b>Cross level n°82</b>		<b>13:03</b>	<b>14:55</b>	<b>14:59</b>	<b>15:03</b>	
105.2	66.3		ELNES		13:05	14:56	15:00	15:05	
104.1	67.4		WAVRANS-SUR-L'AA		13:06	14:58	15:02	15:06	
101.8	69.7		Assinghem		13:09	15:01	15:05	15:09	
101.3	70.2		REMILLY-WIRQUIN		13:10	15:01	15:06	15:10	
<b>99.7</b>	<b>71.8</b>		<b>Côte de Remilly-Wirquin</b>		<b>13:12</b>	<b>15:04</b>	<b>15:08</b>	<b>15:12</b>	
99.1	72.4		Crehem		13:13	15:04	15:09	15:13	
98.4	73.1		Bientques (PIHEM)		13:14	15:05	15:10	15:14	
96.1	75.4		Herbelles (BELLINGHEM) (D192-D201)		13:18	15:08	15:13	15:18	
93.3	78.2	D201	Upen d'Aval (DELETTES) (D201-D190)		13:22	15:12	15:17	15:22	
92.1	79.4	D190	Upen d'Amont (DELETTES)		13:23	15:13	15:18	15:23	
91.2	80.3		DOHEM (D190-D193)		13:25	15:15	15:19	15:25	
89.3	82.2	D193	Crossroad D193-D341		13:27	15:17	15:22	15:27	
89.1	82.4	D341	CLÉTY (near)		13:28	15:17	15:22	15:28	
86.7	84.8		OUVE-WIRQUIN		13:31	15:21	15:26	15:31	

## DISTANCE FROM NEUTRALISED

TO OFFICIAL START  
6.9km

## CATEGORISED CLIMBS AND SUMMIT FINISHES

- 4 km 30.7 - Côte de Cassel**  
Climb of 1.7km at 4.2%
- 4 km 71.8 - Côte de Remilly-Wirquin**  
Climb of 1.1km at 6.8%
- 4 km 97.2 - Côte de Nielles-lès-Bléquin**  
Climb of 1.1km at 7.7%
- 4 km 102.7 - Côte de Harlettes**  
Climb of 1.3km at 6%
- 4 km 123.6 - Côte du Ventus**  
Climb of 1.1km at 4.8%
- 4 km 160.7 - Côte du Cap Blanc-Nez**  
Climb of 900m at 7.5%

## RELAIS-ÉTAPE VIP AREA

Place du Franc-Marché  
62250 Marquise  
**Km 137.8**

## ROUTE FOR NON-RACE VEHICLES

Exit directly from the off-course parking area (don't follow the race route). Take avenue de la Libération, rue Jacobsen, avenue du Stade, boulevard Sainte-Barbe, avenue du Stade, avenue de la Libération (Coudekerque-Branche) and then avenue du 8 Mai 1945 (D635) to join the A16 (junction 62). Take the A16 towards Calais. Leave the A16 at junction 43 "Guines". Take the D940 (rue de Verdun) towards Blériot-Plage.

**Entry point onto the race route:**  
Douaumont roundabout (crossroads of D940, rue de Verdun-avenue Pierre de Coubertin), 500m from the finish line.  
**Total distance:** 50km

## RESTRICTIONS

### ON THE CARAVAN

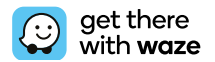
- Km 11.2 - BERGUES, Porte de Cassel**  
Low and narrow gateway. Diversion for vehicles more than 2.50m wide or more than 3.40m in height at km 9.8 (HOYMILLE)
- Km 30.8 - CASSEL, Porte de Dunkerque**  
Low and narrow gateway. Diversion for vehicles more than 2.80m wide or more than 3.50m in height at km 29 (D916-D218 A junction)
- Km 51.8 - SAINT-OMER**  
Low bridge. Diversion for vehicles more than 3.20m in height



# ITINERARY TIMETABLE

KM		STAGE 4		TIMETABLE			
To be run	Run			Caravan	46 kph	44 kph	42 kph
80.2	91.3		Drionville (VAUDRINGHEM, THIEMBRONNE) (D341-D191)	13:40	15:29	15:34	15:40
76.7	94.8	D191	NIELLES-LÈS-BLÉQUIN	13:45	15:34	15:39	15:45
<b>74.3</b>	<b>97.2</b>		<b>Côte de Nielles-lès-Bléquin</b> 	<b>13:49</b>	<b>15:37</b>	<b>15:43</b>	<b>15:49</b>
71.2	100.3		COULOMBY	13:53	15:41	15:47	15:53
<b>68.8</b>	<b>102.7</b>		<b>Côte de Harlettes</b> 	<b>13:57</b>	<b>15:44</b>	<b>15:50</b>	<b>15:57</b>
68.8	102.7		Harlettes	13:57	15:44	15:50	15:57
67.7	103.8		Fromentel	13:58	15:45	15:51	15:58
66.1	105.4		ALQUINES (D191-D216)	14:00	15:47	15:54	16:00
64.5	107	D216	Le Buisson	14:03	15:50	15:56	16:03
63	108.5		Neuville (D216-D206)	14:05	15:52	15:58	16:05
60.4	111.1	D206	Crossroad D206-D191	14:09	15:55	16:01	16:09
57.6	113.9	D191	La Quingoe (AUDREHEM)	14:13	15:59	16:05	16:13
56.1	115.4		LICQUES	14:15	16:00	16:07	16:15
52.6	118.9		HERBINGHEN	14:20	16:05	16:12	16:20
51.9	119.6		SANGHEN	14:21	16:06	16:13	16:21
49.7	121.8		ALEMBON	14:24	16:09	16:16	16:24
48.1	123.4		Le Ventus	14:26	16:11	16:18	16:26
<b>47.9</b>	<b>123.6</b>		<b>Côte du Ventus</b> 	<b>14:27</b>	<b>16:11</b>	<b>16:18</b>	<b>16:27</b>
46.4	125.1		HERMELINGHEN	14:29	16:13	16:20	16:29
44	127.5		HARDINGHEN (D191-D127-D191)	14:32	16:16	16:24	16:32
41.7	129.8		Locquinghen (RÉTY)	14:35	16:19	16:27	16:35
38.2	133.3		RINXENT-Hydrquent (D191-VC)	14:40	16:24	16:32	16:40
35.2	136.3	VC	Blecquenecques (VC-D231)	14:45	16:28	16:36	16:45
34.5	137	D231	Crossroad D231-D231 E1	14:46	16:29	16:37	16:46
33.7	137.8	D231 E1	MARQUISE (D231 E1-VC-D191)	14:47	16:30	16:38	16:47
29.1	142.4	D191	L'Abbaye (BAZINGHEN)	14:53	16:36	16:44	16:53
25.5	146		Onglevert	14:58	16:40	16:49	16:58
24.2	147.3		Crossroad D191-D940	15:00	16:42	16:51	17:00
24.1	147.4	D940	AUDINGHEN	15:01	16:42	16:51	17:01
21.4	150.1		TARDINGHEN	15:04	16:46	16:55	17:04
18.1	153.4		WISSANT	15:09	16:50	16:59	17:09
12.2	159.3		ESCALLES	15:18	16:58	17:07	17:18
<b>10.8</b>	<b>160.7</b>		<b>Côte du Cap Blanc-Nez</b> 	<b>15:20</b>	<b>17:00</b>	<b>17:09</b>	<b>17:20</b>
8.1	163.4		SANGATTE	15:23	17:03	17:13	17:23
5.1	166.4		Les Salines	15:28	17:07	17:17	17:28
3.2	168.3		Blériot-Plage	15:30	17:10	17:19	17:30
1.2	170.3		CALAIS (D940-VC) (entry)	15:33	17:12	17:22	17:33
<b>0</b>	<b>171.5</b>	<b>VC</b>	<b>CALAIS</b> 	<b>15:35</b>	<b>17:14</b>	<b>17:24</b>	<b>17:35</b>

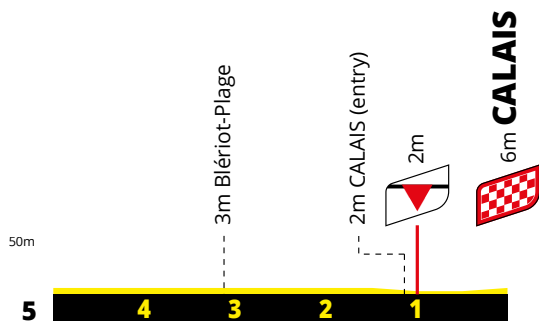
# STAGE'S LAST KILOMETRES



## LAST KILOMETRES MAP



## LAST KILOMETRES PROFILE



### FINISH LINE

Avenue Pierre de Coubertin, at the end of a 500m finishing straight - **Width: 7m**

### PRESS ROOM

Complexe Coubertin  
320, boulevard du 8 Mai  
62100 Calais  
**Distance from the finish: 400m**

### RECEPTION POINT FOR GUESTS

Boulevard du 8 Mai  
**Opens: 14.00**

### SERVICE STATION

AVIA  
70, avenue Roger Salengro  
62100 Calais  
**Tel.:** +33 (0)3 21 34 57 32 - **Opening hours:** Between 14.00 and 19.00

# FINISH

## FINISH MAP



WEDNESDAY 6 JULY

153.7 KM

STAGE 5

## LILLE MÉTROPOLE >>>

Métropole Européenne de Lille (59)

Population: 1,200,000 (Métropolitans and Métropolitaines)  
in the 95 municipalities comprising the Métropole  
[lillemetropole.fr](http://lillemetropole.fr)

**Tour de France: Stage town for the 18<sup>th</sup> time. In 2014, Lille Métropole hosted the finish of the fourth stage, which saw Marcel Kittel taken his third victory in four days after his two earlier victories on British soil in Harrogate and London**

- **Cycling:** 740km of existing cycle paths and another 220km to come by 2024, V'Lille, a self-service bike hire service
- **Sport and culture:** Vélo Club de Roubaix Lille Métropole, Lille Olympique Sporting Club (football, Ligue 1, four French championship titles, the most recent in 2021), Entente sportive Basket de Villeneuve-d'Ascq-Lille Métropole (Women's League). *Facilities:* Pierre Mauroy Stadium. *Events:* Braderie de Lille (flea market), Paris-Roubaix, 2023 Rugby World Cup (five matches), 2024 Olympic and Paralympic Games (men's and women's handball tournaments)
- **Sights:** Grand'Place and Palais des Beaux-Arts (Lille), Le LaM museum (Villeneuve-d'Ascq), La Piscine museum (Roubaix), the belfries at Armentières, Comines, Lille and Loos (all UNESCO World Heritage Sites), Villa Cavrois (Croix)
- **Gastronomy:** Potjevleesch (pieces of chicken, pork and veal in jelly), carbonade flamande (meat simmered in beer), waterzooï (simmered soup with chicken or fish base), gaufres fourrées à la vergeoise (syrup-stuffed waffles)
- **Distinctions:** Lille and Roubaix both have the "towns of art and history" label



Grand' Place, Lille ©Nablezon



Palace of Fine Arts, Lille ©V. Lecigne/MEL



Mining site, Arenberg ©CAPH /F. Delferiere



Arenberg Trench, Paris-Roubaix 2022 ©A.S.O./P. Ballet

## >>> ARENBERG PORTE DU HAINAUT

Located in the municipality of Wallery-Arenberg, commune of Nord (59)  
Population: 5,600 in Wallery-Arenberg (Wallerysiens and Wallerysiennes),  
160,000 in the 47 communes comprising the Porte du Hainaut municipality  
[ville-de-wallery-arenberg.fr](http://ville-de-wallery-arenberg.fr) • [agglo-porteduhainaut.fr](http://agglo-porteduhainaut.fr)

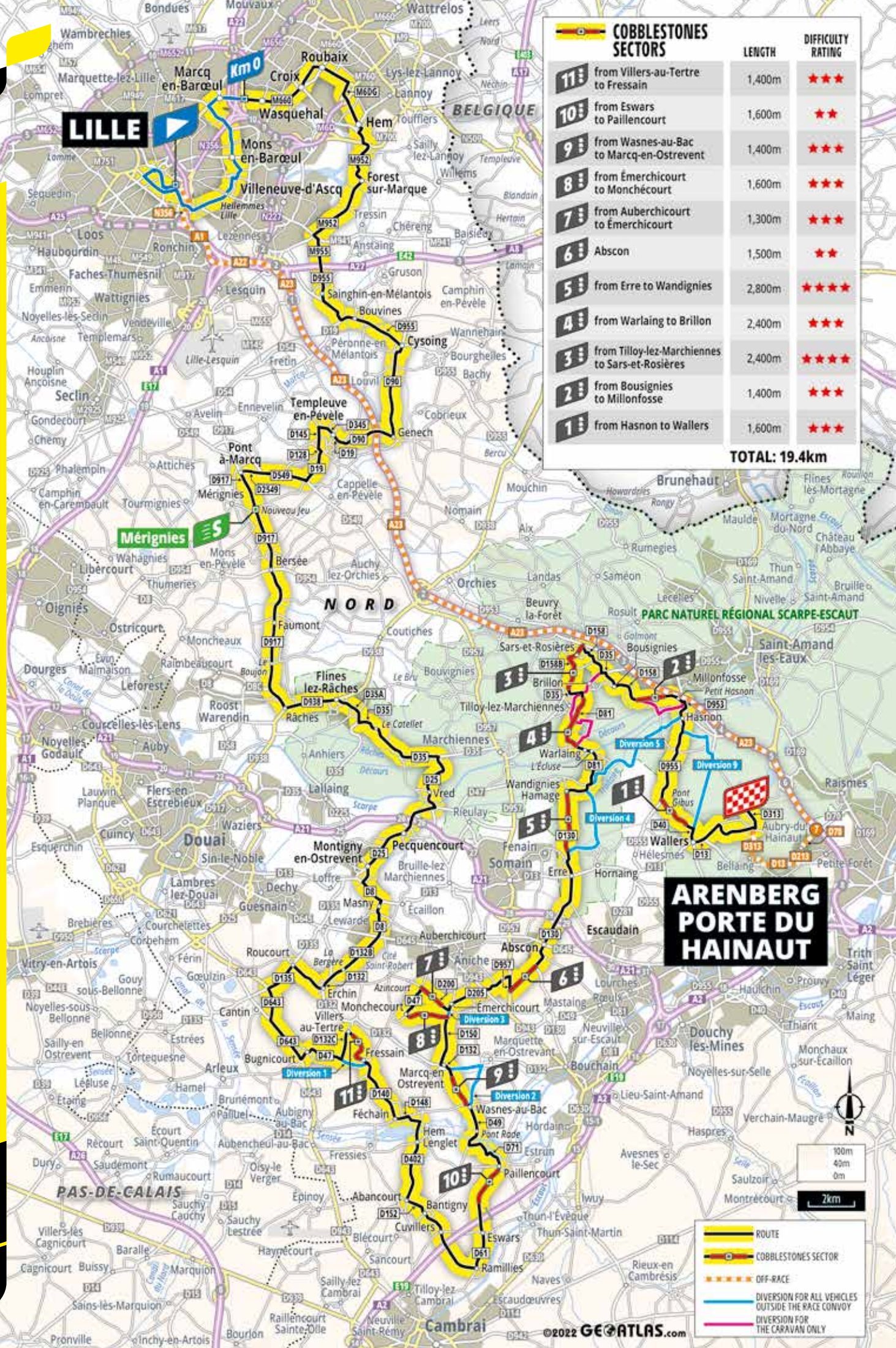
**Tour de France: Stage town for the third time. In 2014, Lars Boom, who was regularly well placed on the cobbles of Paris-Roubaix, was the solo winner of the stage. The testing weather conditions proved fatal defending champion Chris Froome's hopes. He was forced to abandon the race following a crash.**

- **Cycling:** Cycling circuits around the town and on the cobbled sectors of Paris-Roubaix, provision of 28 bicycles as part of the Savoir Rouler à Vélo programme
- **Sport and culture:** Wallery-Arenberg Handball (regional championship for men and women). *Events:* De terre et de feu en Hainaut at Denain (sound and light show), Raimses Fest (hard rock festival), Paris-Roubaix (the Arenberg Trench cobbled sector), Grand Prix de Denain (cycling), Course des Terrils (running)
- **Sights:** The Arenberg pit (among the 109 sites in the Nord-Pas-de-Calais mining area listed as a UNESCO World Heritage Site), the abbey tower of Saint-Amand-les-Eaux (17<sup>th</sup> century) and its museum, the museum remembering 20<sup>th</sup> century conflicts at Wallery, the museum of archaeology and local history in Denain, the museum of mining and popular traditions at Escaudain
- **Gastronomy:** Pavé d'Enfer (cake with orange marmalade), Terril de Germinal (chocolate truffle with chicory), Saint-Amand mineral water
- **Distinctions:** The Porte du Hainaut has been awarded Cité de l'emploi status, which is designed to boost employment prospects

LILLE

ARENBERG PORTE DU HAINAUT

COBBLESTONES SECTORS		LENGTH	DIFFICULTY RATING
11	from Villers-au-Tertre to Fressain	1,400m	★★★
10	from Esuars to Pailencourt	1,600m	★★
9	from Wasnes-au-Bac to Marcq-en-Ostrevent	1,400m	★★★
8	from Émerchicourt to Monchécourt	1,600m	★★★
7	from Auberchicourt to Émerchicourt	1,300m	★★★
6	Abscou	1,500m	★★
5	from Erre to Wandignies	2,800m	★★★★
4	from Warlaing to Brillon	2,400m	★★★
3	from Tilloy-lez-Marchiennes to Sars-et-Rosières	2,400m	★★★★
2	from Bousignies to Millonfosse	1,400m	★★★
1	from Hasnon to Wallers	1,600m	★★★
		<b>TOTAL: 19.4km</b>	



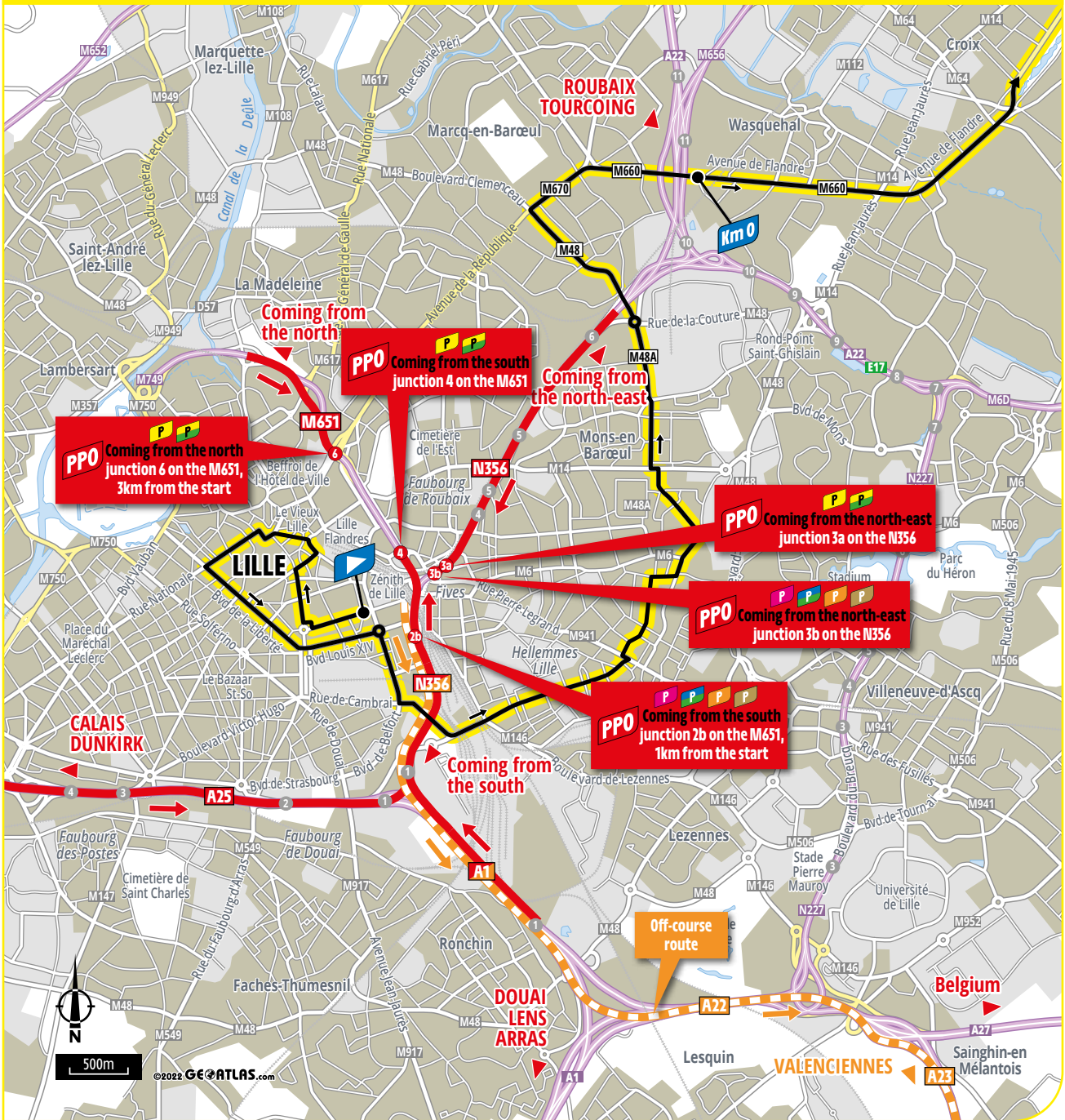
100m  
40m  
0m

2km

- ROUTE
- COBBLESTONES SECTOR
- OFF-RACE
- DIVERSION FOR ALL VEHICLES OUTSIDE THE RACE CONVOY
- DIVERSION FOR THE CARAVAN ONLY

# ACCESS TO THE START

## START ACCESS



# ACCESS AND START



## PPO

### PPO COMING FROM THE NORTH

- Junction 6 on the M651, 3km from the start

### PPO COMING FROM THE NORTH-EAST

- Junction 3a on the N356

- Junction 3b on the N356

### PPO COMING FROM THE SOUTH

- Junction 4 on the M651

- Junction 2b on the M651, 1km from the start



## RECEPTION POINT FOR GUESTS

Crossroads of boulevard des Cités Unies

Boulevard Émile Dubuisson

Opens: 10.00



## TOUR DE FRANCE VILLAGE

Boulevard Émile Dubuisson and parvis Lille

Grand Palais

Opens: 10.30

## PUBLICITY CARAVAN

**Parking:** Lille Grand Palais

**Parking for technical vehicles:** Champ Libre car park, Métropole Européenne de Lille car park and the delivery area for the exhibition halls at Lille Grand Palais

**Departure from the car park:** Between 11.25 and 11.55

**Passage across the start line:** Between 11.35 and 12.05



## RACE

**Assembly point for start:** boulevard Émile Dubuisson

**Rider sign-in:** Between 12.25 and 13.25

**Call to the start:** 13.30

**Neutralised start:** 13.35, rue Georges Lefebvre

**Official start:** 14.00 on the M660 and avenue de Flandre at Wasquehal, 13.4km from the assembly point

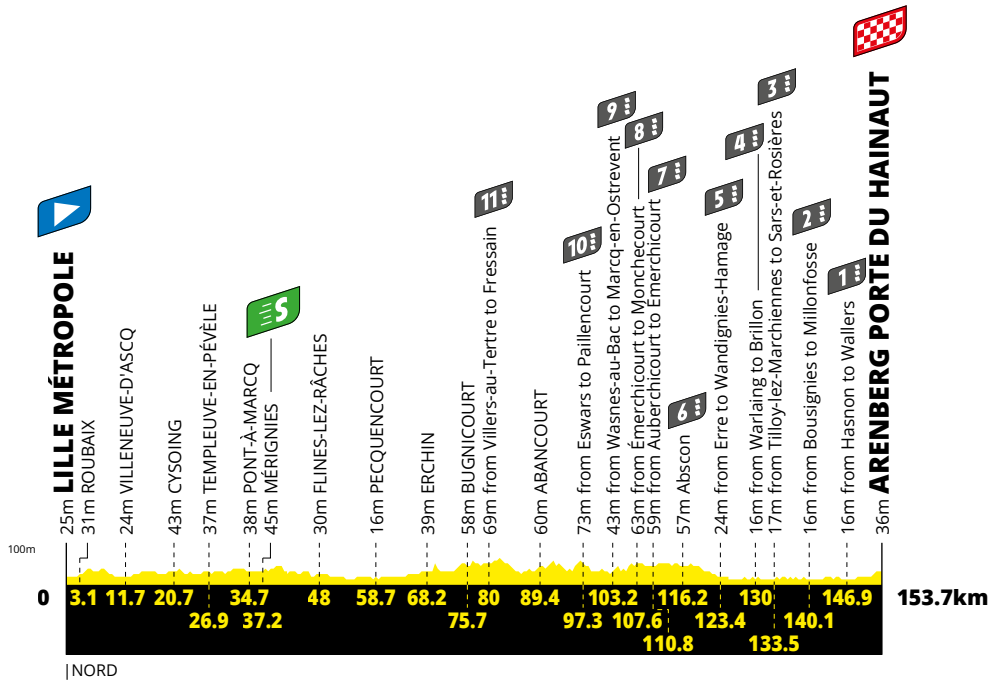
## SITUATION MAP



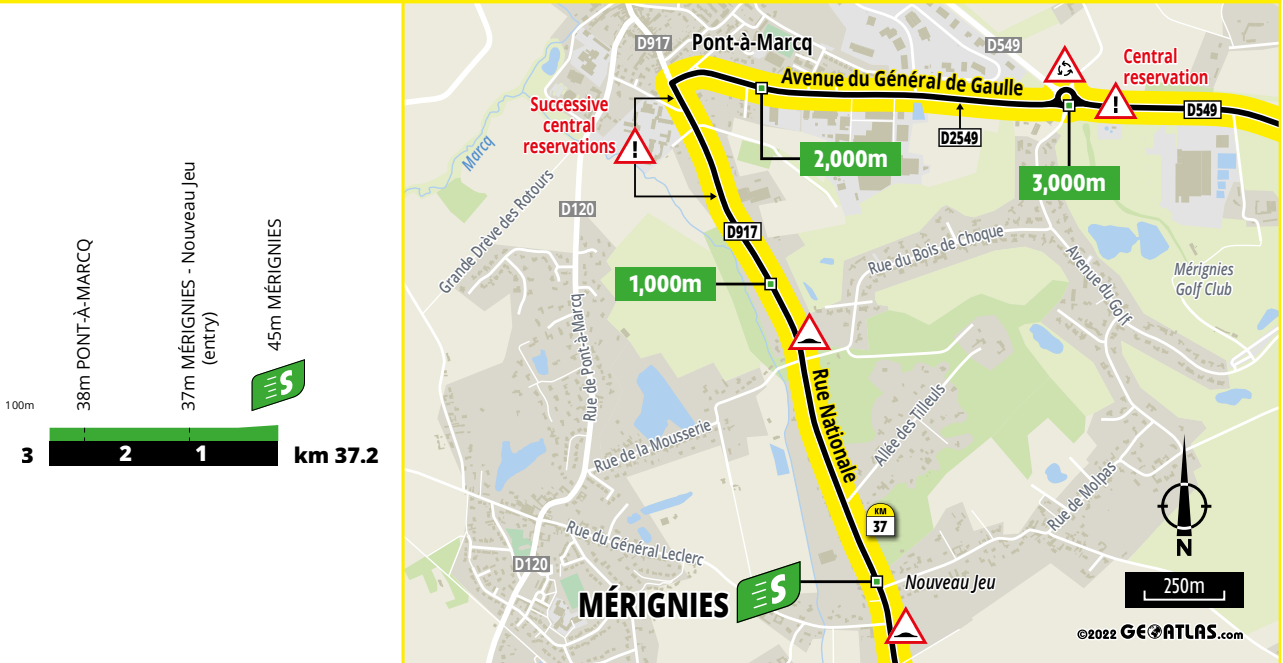


# PROFILES AND MAP

## STAGE'S PROFILE



## INTERMEDIATE SPRINT: PROFILE AND MAP



ES KM 37.2 - MÉRIGNIES

# ITINERARY TIMETABLE

Kilometre		STAGE 5		TIMETABLE			
To be run	Run			Caravan	47 kph	45 kph	43 kph
<b>NORD (59)</b>							
		VC	LILLE <span style="color: blue;">NEUTRALISED START</span>	11:35	13:35	13:35	13:35
			HELLEMMES-LILLE				
			MONS-EN-BARCEUL (VC-M6-M48 A-M14-M48 A)				
		M48 A	MARCO-EN-BARCEUL (M48 A-M48-VC-M660)				
		VC	<b>Cross level: tramway</b>	11:59	13:59	13:59	13:59
153.7	0	M660	LILLE MÉTROPOLE <span style="color: blue;">RACE START</span>	12:00	14:00	14:00	14:00
153.5	0.2		WASQUEHAL	12:00	14:00	14:00	14:00
152.3	1.4		VILLENEUVE-D'ASCQ (M660-D5 B)	12:02	14:02	14:02	14:02
151.3	2.4		CROIX (M660-D64)	12:03	14:03	14:03	14:03
150.6	3.1		ROUBAIX (M660-VC-M6 DG)	12:04	14:04	14:04	14:04
149.6	4.1	VC	<b>Cross level: tramway</b>	12:06	14:05	14:05	14:06
147.2	6.5	M6 DG	HEM (M6 DG-VC-M952)	12:09	14:08	14:09	14:09
143.4	10.3	M952	FOREST-SUR-MARQUE (M952-D952)	12:14	14:13	14:14	14:14
142	11.7		VILLENEUVE-D'ASCQ (M952-M941-M955)	12:16	14:15	14:16	14:16
137.2	16.5	M955	SAINGHIN-EN-MÉLANTOIS	12:23	14:21	14:22	14:23
134.8	18.9		BOUVINES (M955-D94)	12:26	14:24	14:25	14:26
133.1	20.6	D955	<b>Cross level</b>	12:29	14:26	14:27	14:29
133	20.7		CYSOING (D955-D90)	12:29	14:26	14:27	14:29
131.1	22.6	D90	<b>Cross level n°130</b>	12:32	14:29	14:30	14:32
127.9	25.8		GENECH	12:36	14:33	14:34	14:36
126.8	26.9		TEMPLUEVE-EN-PÉVÈLE (D90-D19-D345-D145-D128-D19)	12:37	14:34	14:36	14:37
121.2	32.5	D19	Crossroad D19-D549	12:45	14:41	14:43	14:45
119.6	34.1	D549	Crossroad D549-D2549	12:48	14:44	14:45	14:48
119	34.7	D2549	PONT-À-MARCOQ (D2549-D917)	12:48	14:44	14:46	14:48
117.6	36.1	D917	MÉRIGNIES-Nouveau Jeu (entry)	12:50	14:46	14:48	14:50
116.5	37.2		MÉRIGNIES	12:52	14:47	14:50	14:52
114.2	39.5		BERSÉE	12:55	14:50	14:53	14:55
111.7	42		FAUMONT	12:59	14:54	14:56	14:59
109.9	43.8		Le Boujon	13:01	14:56	14:58	15:01
107.2	46.5		RÂCHES (D917-D938)	13:05	14:59	15:02	15:05
105.7	48	D938	FLINES-LEZ-RÂCHES (D938-D35 A-D35)	13:07	15:01	15:04	15:07
100.7	53	D35	Le Catellet (MARCHIENNES)	13:14	15:08	15:11	15:14
98.7	55		Crossroad D35-D25	13:17	15:10	15:13	15:17
97.7	56	D25	VRED	13:18	15:11	15:15	15:18
95	58.7		PECQUENCOURT	13:22	15:15	15:18	15:22
92.1	61.6		MONTIGNY-EN-OSTREVENT (D25-D8)	13:26	15:19	15:22	15:26
90.2	63.5	D8	MASNY (D8-D132 B)	13:29	15:21	15:25	15:29
86.7	67	D132 B	La Bergère	13:33	15:25	15:29	15:33
85.5	68.2		ERCHIN (D132 B-D132-C3)	13:35	15:27	15:31	15:35
83.1	70.6	C3	ROUCOURT (C3-D135)	13:38	15:30	15:34	15:38
81.4	72.3	D135	CANTIN (near) (D135-D643)	13:41	15:32	15:36	15:41
78	75.7	D643	BUGNICOURT (D643-D47)	13:46	15:37	15:41	15:46
75.6	78.1	D47	Crossroad D47-D132 C	13:49	15:40	15:44	15:49
74.6	79.1	D132 C	VILLERS-AU-TERTRE (D132 C-VC)		15:41	15:45	15:50
73.7	80	VC	<b>Start of the cobblestones sector from Villers-au-Tertre to Fressain</b>		15:42	15:47	15:52
72.4	81.3		FRESSAIN (VC-D47-D140)	13:53	15:44	15:48	15:53
72.4	81.3		End of the cobblestones sector (1,400m)	13:53	15:44	15:48	15:53
70.1	83.6	D140	FÉCHAIN (D140-D148-VC-D402)	13:57	15:47	15:51	15:57
67.1	86.6	D402	HEM-LENLETT	14:01	15:50	15:55	16:01
64.3	89.4		ABANCOURT (D402-D152)	14:05	15:54	15:59	16:05
63.4	90.3	D152	BANTIGNY	14:06	15:55	16:00	16:06
62.7	91		CUVILLERS (D152-VC)	14:07	15:56	16:01	16:07
59.9	93.8	VC	RAMILLIES (VC-D61)	14:11	16:00	16:05	16:11
58.4	95.3	D61	ESWARS (D61-VC)	14:13	16:02	16:07	16:13
56.4	97.3	VC	<b>Start of the cobblestones sector from Eswars to Paillencourt</b>	14:16	16:04	16:10	16:16
54.8	98.9		PAILLEN COURT (VC-D71)	14:18	16:06	16:12	16:18
54.8	98.9		End of the cobblestones sector (1,600m)	14:18	16:06	16:12	16:18

## DISTANCE FROM NEUTRALISED

TO OFFICIAL START  
13.4km

## RELAIS-ÉTAPE VIP AREA

Place Clément Larivière  
59178 Hasnon  
Km 142.6

## ROUTE FOR

### NON-RACE VEHICLES

Exit directly from the off-course parking area (don't follow the race route). Leave the car park via boulevard des Cités Unies. Take the N356 and then the A1 towards Paris. Leave the A1 and take the A22 and then the A23 towards Valenciennes. Leave the A23 at junction 7 "Petite Forêt". Take the D70 towards Aubry-du-Hainaut. In Aubry-du-Hainaut, take the D213 towards Denain, then the D13 towards Wallers. Coming into Bellaing, take the D313 towards Wallers and then Wallers-Arenberg.

### Entry point onto the race route:

Crossroads of D313-rue Jean Dewaulle, coming into Wallers-Arenberg, 850m before the finish line

Total distance: 50km

## RESTRICTION FOR

### ALL VEHICLES OUTSIDE

### THE RACE CONVOY

Diversions from cobblestones sectors except sectors 10 and 6 (see details on page 66)



# ITINERARY TIMETABLE

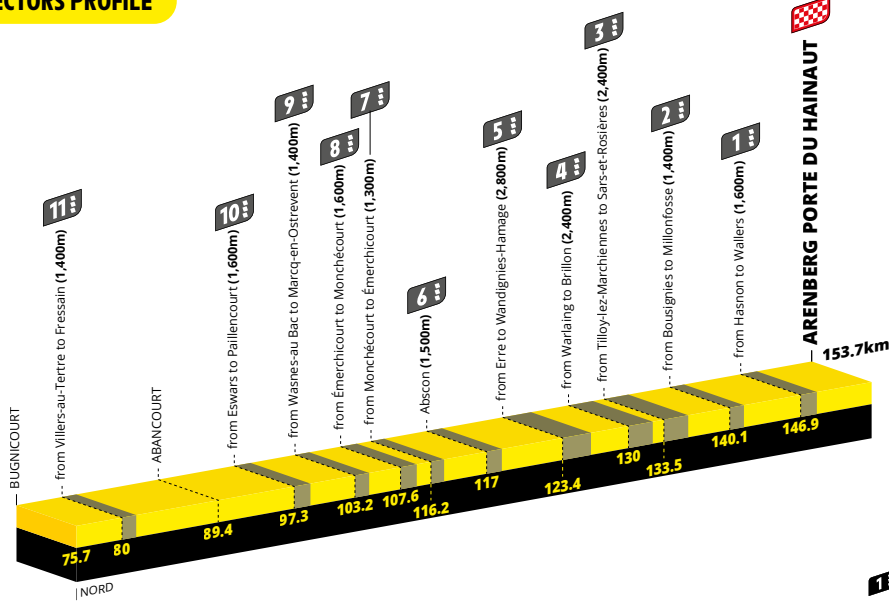
KM		STAGE 5		TIMETABLE			
Toberun	Run			Caravan	47 kph	45 kph	43 kph
52.6	101.1	D71	Crossroad D71-D49	14:21	16:09	16:15	16:21
51.7	102	D49	Pont Rade	14:22	16:10	16:16	16:22
51.5	102.2		WASNES-AU-BAC (D49-D148-VC)	14:23	16:10	16:16	16:23
<b>50.5</b>	<b>103.2</b>	<b>VC</b>	<b>Start of the cobblestones sector from Wasnes-au-Bac to Marcq-en-Ostrevent</b> ★★ ★ 9		<b>16:12</b>	<b>16:18</b>	<b>16:24</b>
49.1	104.6		End of the cobblestones sector (1,400m)		16:13	16:19	16:26
49.1	104.6		MARCO-EN-OSTREVENT (VC-D132-D150)	14:26	16:13	16:19	16:26
46.1	107.6	D150	ÉMERCHICOURT (near) (D150-VC)	14:30	16:17	16:23	16:30
<b>46.1</b>	<b>107.6</b>		<b>Start of the cobblestones sector from Émerchicourt to Monchecourt</b> ★★ ★ 8		<b>16:17</b>	<b>16:23</b>	<b>16:30</b>
44.5	109.2	VC	End of the cobblestones sector (1,600m)		16:19	16:26	16:32
44.5	109.2		MONCHECOURT (VC-D47)		16:19	16:26	16:32
42.9	110.8	D47	Azincourt (AUBERCHICOURT) (near) (D47-D200)		16:21	16:28	16:34
<b>42.9</b>	<b>110.8</b>	<b>D200</b>	<b>Start of the cobblestones sector from Auberchicourt to Émerchicourt</b> ★★ ★ 7		<b>16:21</b>	<b>16:28</b>	<b>16:34</b>
41.6	112.1		End of the cobblestones sector (1,300m)	14:36	16:23	16:29	16:36
41.6	112.1		ÉMERCHICOURT (D200-D150-D205)	14:36	16:23	16:29	16:36
38.2	115.5	D205	Crossroad D205-D957	14:41	16:27	16:34	16:41
37.5	116.2	D957	Crossroad D957-VC	14:42	16:28	16:35	16:42
<b>37.5</b>	<b>116.2</b>	<b>VC</b>	<b>Start of the cobblestones sector of Abscon</b> ★★ 6	<b>14:42</b>	<b>16:28</b>	<b>16:35</b>	<b>16:42</b>
36.4	117.3		ABSCON (VC-D130)	14:44	16:30	16:36	16:44
35.9	117.8		End of the cobblestones sector (1,500m)	14:44	16:30	16:37	16:44
33.9	119.8	D130	ESCAUDAIN (near)	14:47	16:33	16:40	16:47
31.9	121.8		HORNAING (near)	14:50	16:35	16:42	16:50
31.7	122		ERRE	14:50	16:36	16:43	16:50
<b>30.4</b>	<b>123.3</b>		<b>Cross level n°127</b>	<b>14:52</b>	<b>16:37</b>	<b>16:44</b>	<b>16:52</b>
<b>30.3</b>	<b>123.4</b>		<b>Start of the cobblestones sector from Erre to Wandignies-Hamage</b> ★★ ★ ★ 5		<b>16:37</b>	<b>16:44</b>	<b>16:52</b>
27.4	126.3		End of the cobblestones sector (2,800m)		16:41	16:48	16:56
27.4	126.3		WANDIGNIES-HAMAGE (D130-VC-D81)	14:56	16:41	16:48	16:56
25	128.7	D81	L'Écluse	15:00	16:44	16:52	17:00
24.8	128.9		WARLAING (D81-VC-D81)	15:00	16:45	16:52	17:00
<b>23.7</b>	<b>130</b>		<b>Start of the cobblestones sector from Warlaing to Brillon</b> ★★ ★ 4		<b>16:46</b>	<b>16:53</b>	<b>17:01</b>
22.3	131.4		TILLOY-LEZ-MARCHIENNES (near)	15:03	16:48	16:55	17:03
21.2	132.5		End of the cobblestones sector (2,400m)		16:49	16:57	17:05
21.2	132.5		BRILLON (D81-D35)	15:05	16:49	16:57	17:05
20.7	133	D35	TILLOY-LEZ-MARCHIENNES (D35-D158 B)	15:06	16:50	16:57	17:06
<b>20.2</b>	<b>133.5</b>	<b>D158 B</b>	<b>Start of the cobblestones sector from Tilloy-lez-Marchiennes to Sars-et-Rosières</b> ★★ ★ ★ 3		<b>16:50</b>	<b>16:58</b>	<b>17:06</b>
18.7	135		BEUVRY-LA-FORÊT (near)		16:52	17:00	17:08
17.9	135.8		SARS-ET-ROSIÈRES (D158 B-D158)		16:53	17:01	17:09
17.8	135.9		End of the cobblestones sector (2,400m)		16:53	17:01	17:10
16.1	137.6	D158	BRILLON (D158-D35-D158)	15:12	16:56	17:03	17:12
15.3	138.4		BOUSIGNIES	15:13	16:57	17:04	17:13
13.6	140.1		Crossroad D158-VC	15:15	16:59	17:07	17:15
<b>13.6</b>	<b>140.1</b>	<b>VC</b>	<b>Start of the cobblestones sector from Bousignies to Millonfosse</b> ★★ ★ 2		<b>16:59</b>	<b>17:07</b>	<b>17:15</b>
12.2	141.5		End of the cobblestones sector (1,400m)		17:01	17:09	17:17
11.7	142		Petit Hasnon (MILLONFOSSE) (VC-D158-D953)	15:18	17:01	17:09	17:18
11.2	142.5	D953	Crossroad D953-D955	15:19	17:02	17:10	17:19
11.1	142.6	D955	HASNON	15:19	17:02	17:10	17:19
6.8	146.9		Crossroad D955-VC		17:08	17:16	17:25
<b>6.8</b>	<b>146.9</b>	<b>VC</b>	<b>Start of the cobblestones sector from Hasnon to Wallers</b> ★★ ★ 1		<b>17:08</b>	<b>17:16</b>	<b>17:25</b>
5.8	147.9		Pont Gibus		17:09	17:17	17:26
<b>5.7</b>	<b>148</b>		<b>Cross level n°137</b>		<b>17:09</b>	<b>17:17</b>	<b>17:26</b>
5.2	148.5		WALLERS (VC-D40-D13-VC)	15:27	17:09	17:18	17:27
5.1	148.6		End of the cobblestones sector (1,600m)	15:27	17:10	17:18	17:27
0.9	152.8		WALLERS-Arenberg (VC-D313)	15:33	17:15	17:24	17:33
<b>0</b>	<b>153.7</b>	<b>D313</b>	<b>ARENBERG PORTE DU HAINAUT</b> 	<b>15:34</b>	<b>17:16</b>	<b>17:25</b>	<b>17:34</b>

## COBBLESTONES SECTORS CLASSIFICATION

★★ Rather easy | ★★★ Hard | ★★★★★ Very hard

# COBBLESTONES SECTORS

## COBBLESTONES SECTORS PROFILE



Cobblestones sector

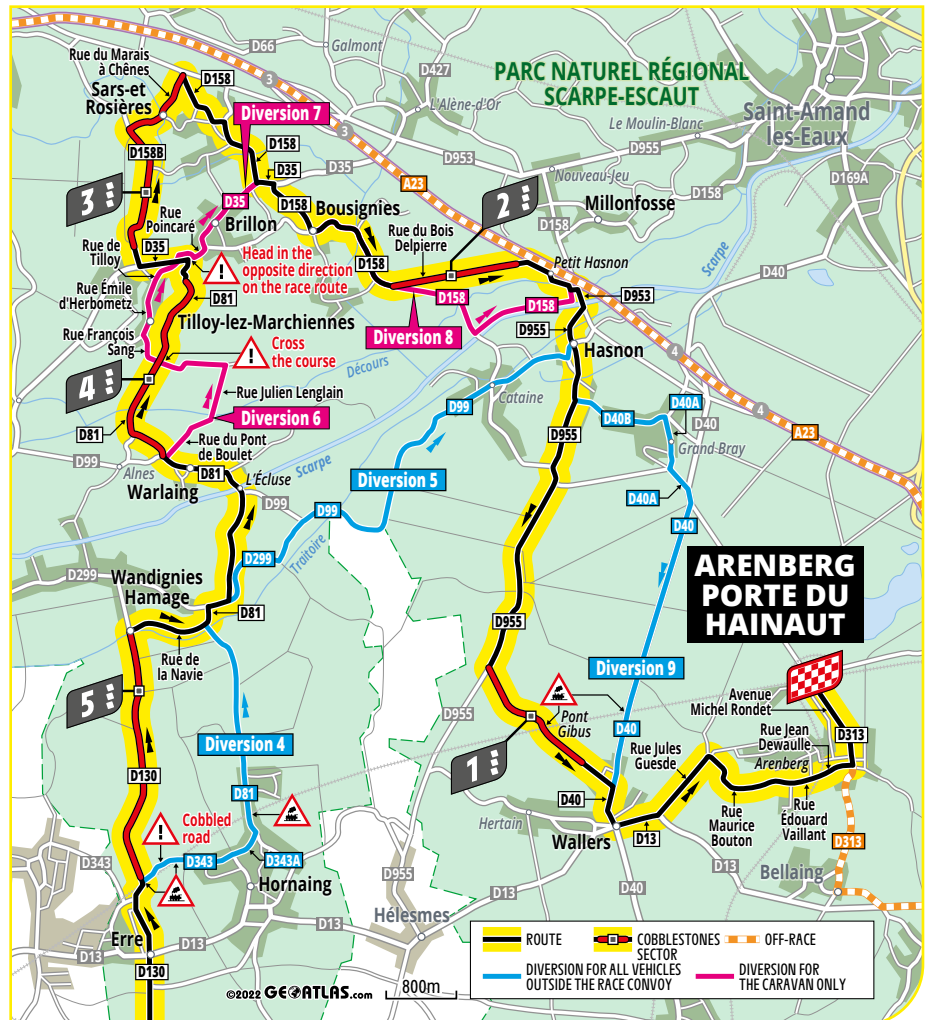
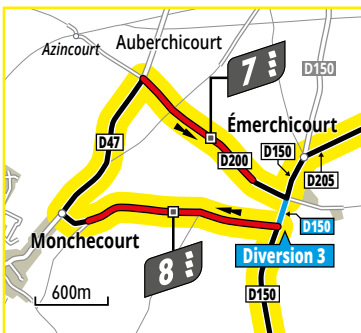
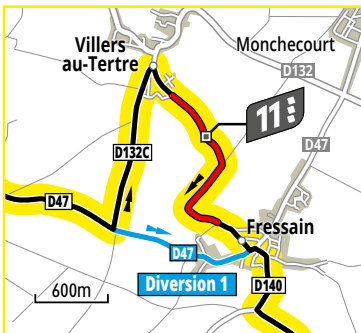
## DIVERSIONS

### FOR THE ATTENTION OF RACE FOLLOWERS

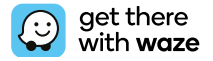
With the exception of sectors 10 and 6, access to the cobbled sectors will be restricted to accredited race convoy vehicles only.

Checks at the exit points will be carried out by the organisation. Unauthorised vehicles will follow the diversions detailed below.

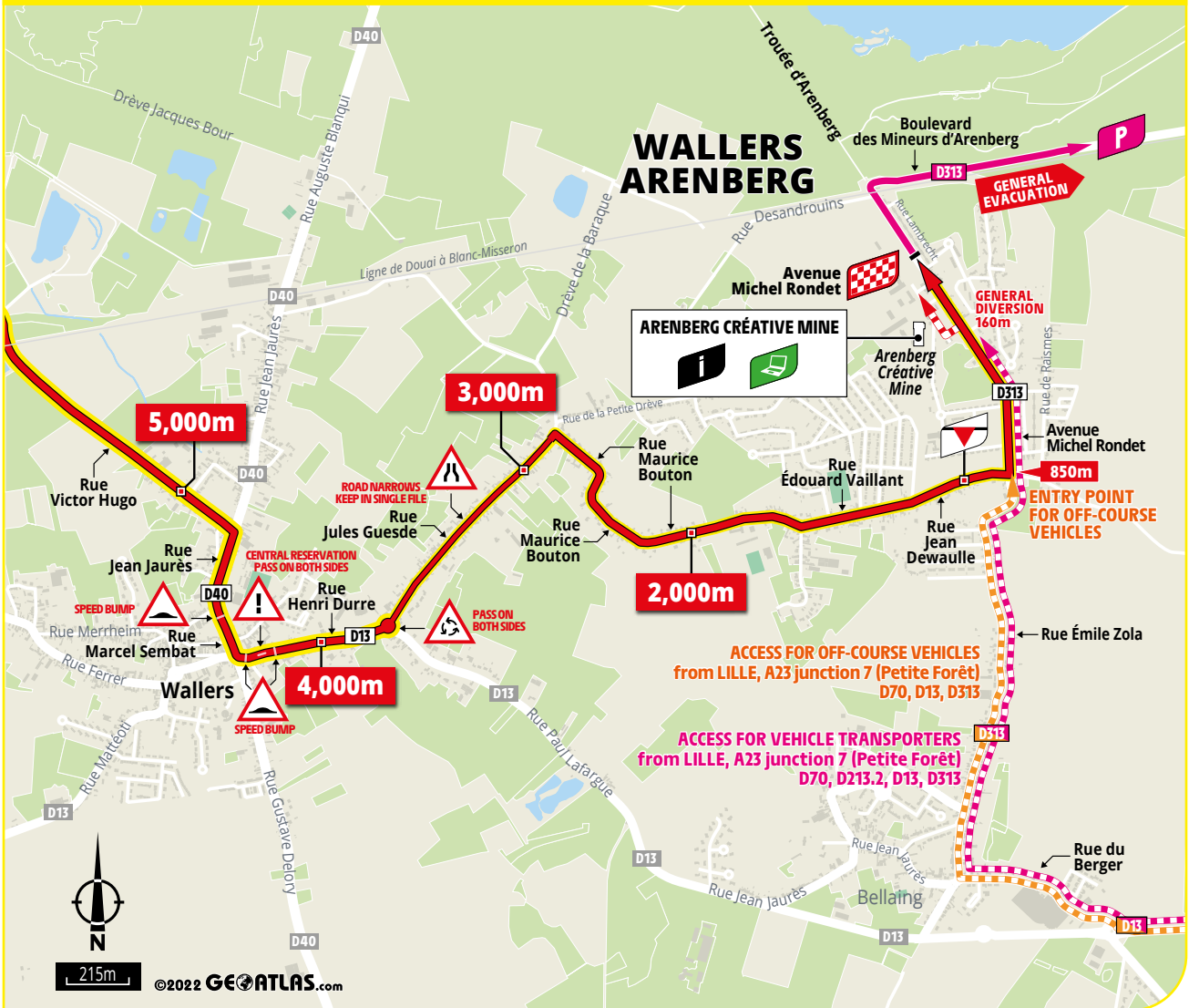
NB: Diversion 5 will apply to all vehicles other than those in the race convoy and the Caravan. Only the Caravan will take diversions 6, 7 and 8 (in pink below).



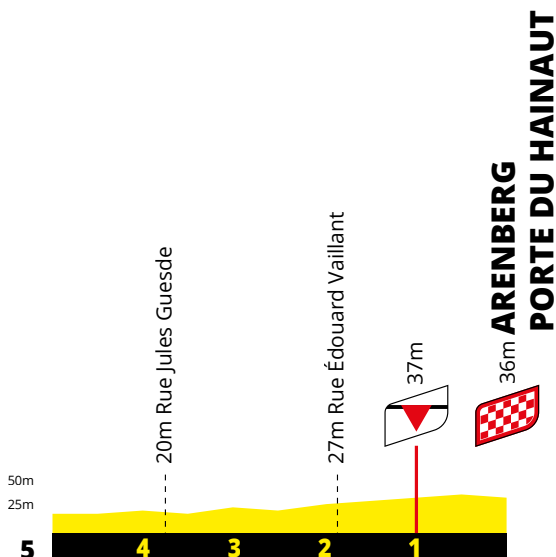
# STAGE'S LAST KILOMETRES



## LAST KILOMETRES MAP



## LAST KILOMETRES PROFILE



### FINISH LINE

Avenue Michel Rondet (D313), at the end of an 850m finishing straight - **Width:** 5.50m

### PRESS ROOM

Arenberg Créative Mine (salle des Pendus and salle Claude Béri), rue Michel Rondet - 59135 Wallers-Arenberg  
**Distance from the finish:** 2km

### RECEPTION POINT FOR GUESTS

Avenue d'Arenberg  
**Opens:** 14.00

### SERVICE STATION

No service station

# FINISH

## FINISH MAP



THURSDAY 7 JULY

219.9 KM

STAGE 6

## BINCHE >>>

City in the province of Hainaut (Belgium)  
Population: 33,500 (inhabitants of Binche)  
[binche.be](http://binche.be)

CYCLE CITY 2024  
TOUR DE FRANCE

**Tour de France: Stage town for the second time. In 2019, it was on a stage from Binche to Épernay that Julian Alaphilippe achieved an unforgettable double coup: a solo victory plus the Yellow Jersey. A Champagne performance!**

- **Cycling:** Vhello, a signposted cycle network featuring intersection points (numbered crossroads) linking the region's tourist sites, 3 RAVeL lines (10km of surfaced tracks reserved for cyclists and pedestrians), self-service bike hire service at the tourist office
- **Sport and culture:** Headquarters of the Intermarché-Wanty-Gobert Matériaux professional cycling team. *Events:* Carnival (since the 14<sup>th</sup> century, listed as intangible cultural heritage event by UNESCO), Binche-Chimay-Binche Memorial Frank Vandenbroucke semi-classic, Belgian time trial championships in 2024 and road cycling championships in 2025 and 2030, half-marathon, Urban Heroes Challenge (urban trail race)
- **Sights:** Ramparts (14<sup>th</sup> century), city hall (14<sup>th</sup> century, belfry listed as UNESCO World Heritage Site), remains of the palace of Mary de Hungary (16<sup>th</sup> century), museum of the international carnival and masks, lace and arts and crafts centre.
- **Gastronomy:** Doubles de Binche (buckwheat pancakes filled with cheese), La Binchoise beer, Ruffus sparkling wine, Binche gin.
- **Local feature:** Binche lace



Gilles de Binche ©Ville de Binche



Binche lace ©Oliver Legardien



Ramparts and Porte de France, Longwy ©Ville de Longwy



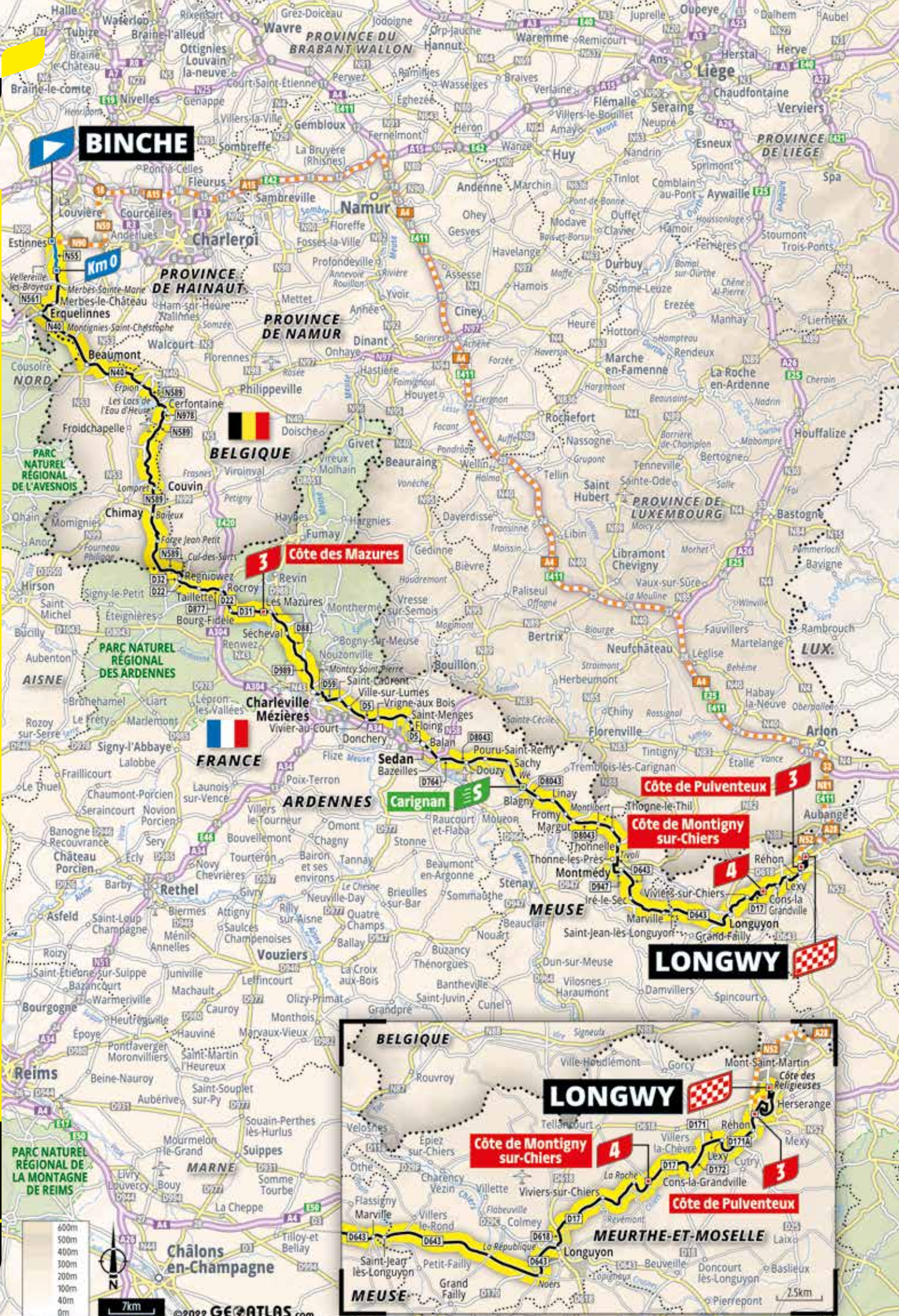
Enamel and earthenware, Longwy ©Ville de Longwy

## >>> LONGWY

Main town in canton of Meurthe-et-Moselle (54)  
Population: 15,000 (Longoviciens and Longoviciennes)  
[mairie-longwy.fr](http://mairie-longwy.fr)

**Tour de France: Stage town for the seventh time. In 2017, the finish line was located at the top of the Côte des Religieuses, as it will be this year, that result suggesting that a *puncheur* will win. Despite unclipping from his pedals in the final metres, Peter Sagan took victory in the world champion's rainbow jersey.**

- **Cycling:** 50km of bike paths in the municipality, road and mountain bike routes start in the town
- **Sport and culture:** Union cycliste du Bassin de Longwy (cycling club). *Events:* Venetian Carnival, Vauban en Lumière (torch-lit visit to fortifications), Trail Urban (trail race)
- **Sights:** Citadel (17<sup>th</sup> century featuring ramparts, Porte de France and pavilions, siege wells), Saint-Dagobert church (17<sup>th</sup> century), Longwy museum of enamels and earthenware, regional museum of steelworking, arts and history, clothes iron museum, Saint-Jean-l'Aigle museum of earthenware at Herserange
- **Gastronomy:** Potée Lorraine (meat and vegetable stew), mirabelle plums, Étoile Vauban (pastry made using sponge cake filled with apple and mirabelle plum compote mixed with honey).
- **Distinctions:** Longwy's enamels are listed in the inventory of French intangible heritage skills. A fortified town in the national network of major Vauban sites classified as UNESCO World Heritage Sites, network of fortified towns in the Grande Région (cross-border area comprising Germany, France and Luxembourg).



**BINICHE**

**3 Côte des Mazures**

**3 Côte de Pulventeux**

**4 Côte de Montigny sur-Chiers**

**LONGWY**

**LONGWY**

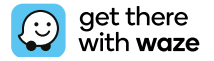
**4 Côte de Montigny sur-Chiers**

**3 Côte de Pulventeux**

**MEURTHE-ET-MOSELLE**



# ACCESS AND START



## PPO PPO

Junction 21 Soignies on the A7-E19/E42, 11km from the start

## RECEPTION POINT FOR GUESTS

Rue de Mons  
Opens: 8.30

## TOUR DE FRANCE VILLAGE

Grand Place  
Opens: 9.00

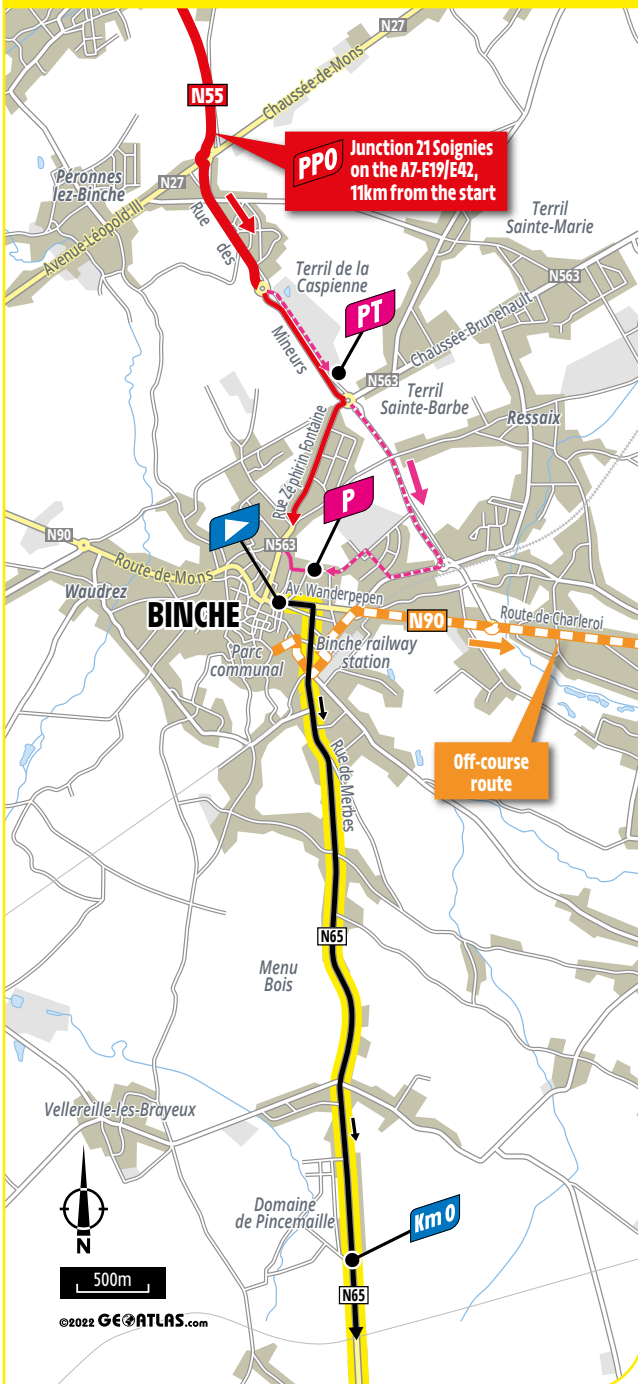
## PUBLICITY CARAVAN

**Parking:** Pastures car park and rue des Pastures  
**Parking for technical vehicles:** rue des Mineurs  
**Departure from the car park:** Between 9.55 and 10.25  
**Passage across the start line:** Between 10.05 and 10.35

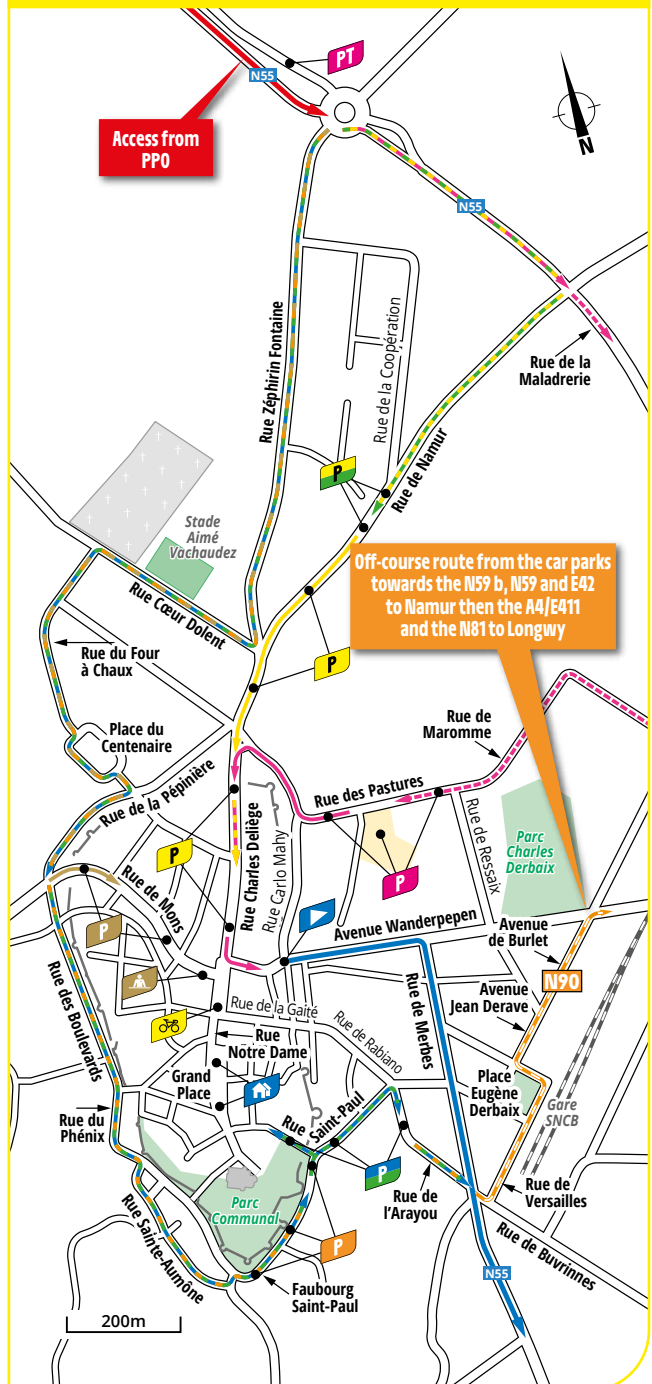
## RACE

**Assembly point for start:** avenue Charles Delège  
**Rider sign-in:** Between 10.55 and 11.55  
**Call to the start:** 12.00  
**Neutralised start:** 12.05, rue des Récollets  
**Official start:** 12.15, on the N55, 4.9km from the assembly point

### START ACCESS

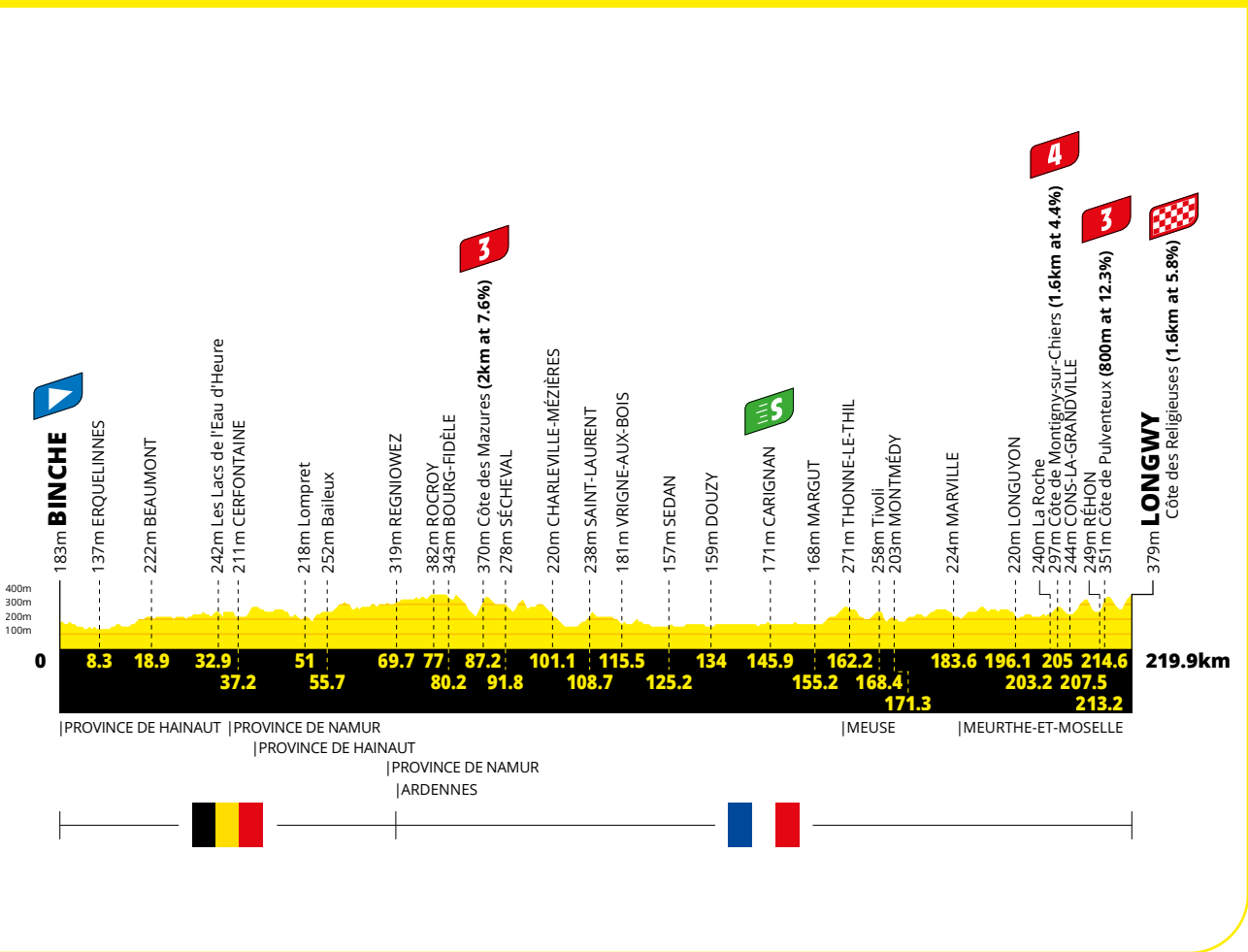


### SITUATION MAP

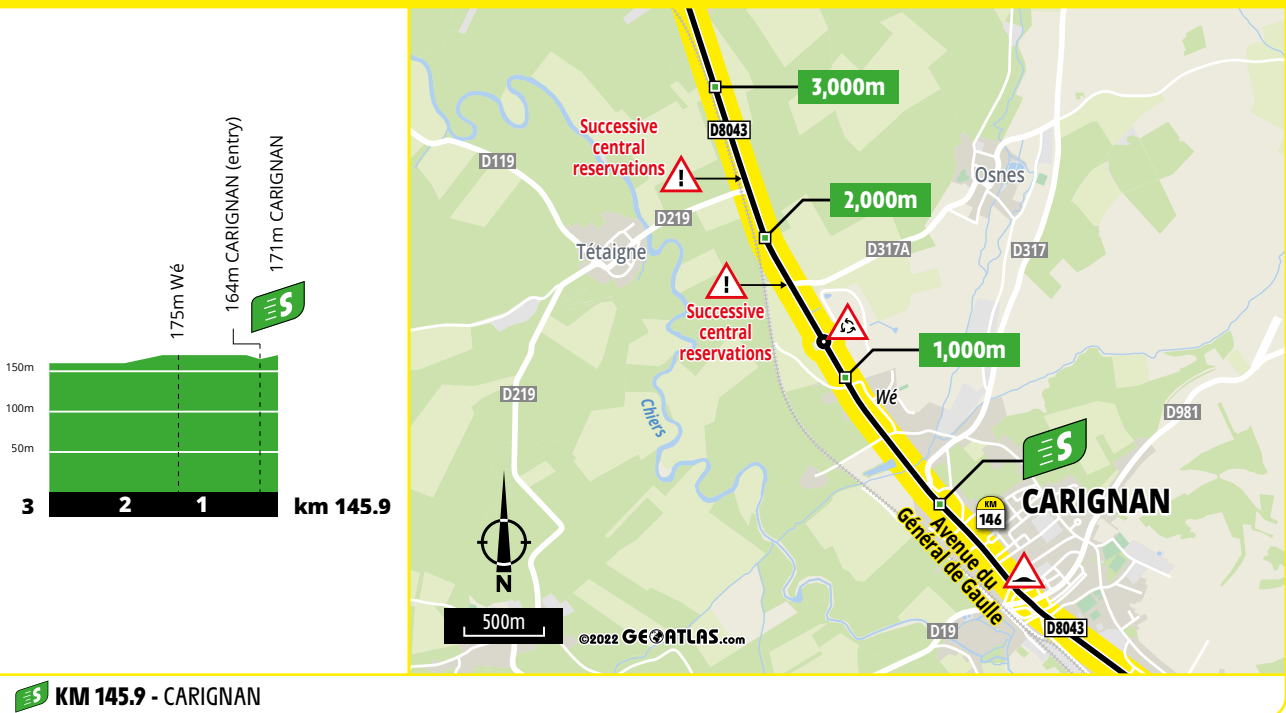


# PROFILES AND MAP

## STAGE'S PROFILE



## INTERMEDIATE SPRINT: PROFILE AND MAP



**145.9 - CARIGNAN**

# ITINERARY TIMETABLE

KM		STAGE 6		TIMETABLE			
To be run	Run			Caravan	44 kph	42 kph	40 kph
<b>BELGIUM</b>							
<b>PROVINCE OF HAINAUT</b>							
		<b>N90</b>	<b>BINCHE (N90-N55)</b> <span style="color: blue;">NEUTRALISED START</span>	<b>10:05</b>	<b>12:05</b>	<b>12:05</b>	<b>12:05</b>
		N55	Vellereille-les-Brayeux (ESTINNES) (near)				
<b>219.9</b>	<b>0</b>		<b>BINCHE</b> <span style="color: blue;">RACE START</span>	<b>10:15</b>	<b>12:15</b>	<b>12:15</b>	<b>12:15</b>
219.2	0.7		Merbes-Sainte-Marie	10:16	12:16	12:16	12:16
215.1	4.8		MERBES-LE-CHÂTEAU (N55-N561)	10:22	12:21	12:22	12:22
211.6	8.3	N561	ERQUELINNES (N561-N40)	10:27	12:26	12:27	12:27
210.7	9.2	N40	Solre-sur-Sambre	10:29	12:27	12:28	12:29
206.8	13.1		Montignies-Saint-Christophe	10:35	12:33	12:34	12:35
201	18.9		BEAUMONT	10:43	12:41	12:42	12:43
196.1	23.8		Barbençon (near)	10:51	12:47	12:49	12:51
191.8	28.1		Crossroad N40-VC	10:57	12:53	12:55	12:57
190.3	29.6	VC	Erpion (FROIDCHAPELLE)	10:59	12:55	12:57	12:59
187.6	32.3		Crossroad VC-N589	11:03	12:59	13:01	13:03
187.3	32.6	N589	Les Lacs de l'Eau d'Heure (FROIDCHAPELLE)	11:04	12:59	13:01	13:04
<b>PROVINCE OF NAMUR</b>							
184.1	35.8		Crossroad N589-N978	11:09	13:04	13:06	13:09
183	36.9	N978	CERFONTAINE (N978-N589)	11:10	13:05	13:08	13:10
<b>PROVINCE OF HAINAUT</b>							
169.2	50.7	N589	Lompret (CHIMAY)	11:31	13:24	13:27	13:31
164.6	55.3		Bailleux (CHIMAY)	11:38	13:30	13:34	13:38
159.1	60.8		Forge Jean Petit (CHIMAY)	11:46	13:38	13:42	13:46
155.7	64.2		Rièzes (CHIMAY) (near)	11:51	13:43	13:47	13:51
152.1	67.8		L'Escaillère (CHIMAY) (near)	11:57	13:47	13:52	13:57
<b>PROVINCE OF NAMUR</b>							
150.7	69.2		Cul-des-Sarts (COUVIN) (N589-N964)	11:59	13:49	13:54	13:59
<b>FRANCE</b>							
<b>ARDENNES (08)</b>							
150.5	69.4	D52	REGNIOWEZ (D52-D22)	11:59	13:50	13:54	13:59
147.4	72.5	D22	TAILLETTE	12:04	13:54	13:58	14:04
144.8	75.1		Crossroad D22-D877	12:08	13:57	14:02	14:08
144.5	75.4	D877	Censes de l'Ourse	12:08	13:58	14:03	14:08
142.9	77		ROCROY (D877-D22)	12:10	14:00	14:05	14:10
141.5	78.4	D22	Hongréaux	12:12	14:02	14:07	14:12
139.7	80.2		BOURG-FIDÈLE (D22-D31)	12:15	14:04	14:09	14:15
<b>132.7</b>	<b>87.2</b>	<b>D31</b>	<b>Côte des Mazures</b>	<b>12:26</b>	<b>14:14</b>	<b>14:19</b>	<b>14:26</b>
132.3	87.6		LES MAZURES (D31-D88)	12:26	14:14	14:20	14:26
128.1	91.8	D88	SÉCHEVAL	12:33	14:20	14:26	14:33
121.8	98.1		Crossroad D88-D989	12:42	14:29	14:35	14:42
118.8	101.1	D989	CHARLEVILLE-MÉZIÈRES (D989-VC)	12:47	14:33	14:39	14:47
115	104.9	VC	Montcy Saint-Pierre (VC-D59)	12:52	14:38	14:45	14:52
112.1	107.8	D59	Vivier Guyon	12:57	14:42	14:49	14:57
111.2	108.7		SAINT-LAURENT (D59-D979-D59)	12:58	14:43	14:50	14:58
109.4	110.5		VILLE-SUR-LUMES	13:01	14:46	14:53	15:01
106.8	113.1		VIVIER-AU-COURT (D59-D5)	13:05	14:49	14:56	15:05
104.4	115.5	D5	VRIGNE-AUX-BOIS	13:08	14:52	15:00	15:08
100.8	119.1		La Briqueterie (DONCHERY)	13:14	14:57	15:05	15:14
99	120.9		SAINT-MENGES	13:16	15:00	15:08	15:16
97.4	122.5		FLOING	13:19	15:02	15:10	15:19
94.7	125.2		SEDAN (D5-D8043 A)	13:23	15:06	15:14	15:23
92.2	127.7	D8043 A	BALAN	13:27	15:09	15:17	15:27
90.4	129.5		BAZEILLES (D8043 A-D764)	13:29	15:11	15:20	15:29
87.7	132.2	D764	Crossroad D764-D8043	13:33	15:15	15:24	15:33
85.9	134	D8043	DOUZY	13:36	15:18	15:26	15:36
81.9	138		POURU-SAINT-REMY	13:42	15:23	15:32	15:42
79.2	140.7		Le Moulin	13:46	15:27	15:36	15:46
78.5	141.4		SACHY	13:47	15:28	15:37	15:47
75.3	144.6		Wé	13:52	15:32	15:42	15:52

## DISTANCE FROM NEUTRALISED TO OFFICIAL START

4.9km

## CATEGORISED CLIMBS AND SUMMIT FINISHES

**km 87.2 - Côte des Mazures**  
Climb of 2km at 7.6%

**km 205**  
**Côte de Montigny-sur-Chiers**  
Climb of 1.6km at 4.4%

**km 214.6 - Côte de Pulventeux**  
Climb of 800m at 12.3%

## RELAIS-ÉTAPE VIP AREA

Place d'Alsace-Lorraine  
Parking côté Est  
08200 Sedan  
**Km 124.9**

## ROUTE FOR NON-RACE VEHICLES

Exit directly from the off-course parking area (don't follow the race route). Take rue Saint-Paul, rue de l'Arayou (cutting away from the neutralised route at the N55, rue de Merbes), rue de Buvrines, rue de Versailles, place Eugène Derbaix, avenue Jean Derave, avenue de Burllet and then the N90 towards Charleroi. Passing through Anderlues, go left on the N59b (chaussée de Bascoup) and then take the N59 towards the E42. Leaving Chapelle-lez-Herlaimont, take the E42-A15 (junction 18) towards Liège. At Namur, leave the E42-A15 and take the E411-A4 towards Luxembourg. At Arlon, leave the A411-A4 at junction 32 and take the N81 towards Longwy. Continue on the A411-A28 and then, after crossing the French border, the N52 towards Longwy. Leave the N52 at the junction marked "Zi de Pulventeux" and take the D618 and then the D520 (avenue de l'Aviation) towards Longwy.

### Entry point onto the race route:

Crossroads of avenue de l'Aviation (D520)-avenue Charles de Gaulle (D918), 500m from the finish line


**Total distance: 220km**



# ITINERARY TIMETABLE

KM		STAGE 6		TIMETABLE			
Toberun	Run			Caravan	44 kph	42 kph	40 kph
74.2	145.7		CARIGNAN (entry)	13:53	15:34	15:43	15:53
<b>74</b>	<b>145.9</b>		<b>CARIGNAN</b> 	<b>13:54</b>	<b>15:34</b>	<b>15:43</b>	<b>15:54</b>
72.4	147.5		BLAGNY	13:56	15:36	15:46	15:56
68.9	151		LINAY	14:01	15:41	15:51	16:01
65.8	154.1		FROMY	14:06	15:45	15:55	16:06
64.7	155.2		MARGUT	14:08	15:47	15:57	16:08
60	159.9		Montlibert (SIGNY-MONTLIBERT)	14:15	15:53	16:03	16:15
<b>MEUSE (55)</b>							
57.7	162.2	D643	THONNE-LE-THIL	14:18	15:56	16:07	16:18
55.2	164.7		THONNELLE	14:22	16:00	16:10	16:22
51.5	168.4		Tivoli (D643-D110 D)	14:28	16:05	16:16	16:28
50.4	169.5	D110 D	THONNE-LES-PRÈS (near) (D110 D-D947)	14:29	16:06	16:17	16:29
48.5	171.3	D947	MONTMÉDY (D947-D643)	14:32	16:08	16:20	16:32
42.5	177.4	D643	IRÉ-LE-SEC	14:41	16:17	16:28	16:41
36.3	183.6		MARVILLE	14:50	16:25	16:37	16:50
<b>MEURTHE-ET-MOSELLE (54)</b>							
35.2	184.7		SAINT-JEAN-LÈS-LONGUYON	14:52	16:27	16:39	16:52
28.8	191.1		La République (GRAND-FAILLY)	15:02	16:35	16:48	17:02
26	193.9		Noërs	15:06	16:39	16:52	17:06
23.8	196.1		LONGUYON (D643-D618-D17)	15:09	16:42	16:55	17:09
19.4	200.5	D17	VIVIERS-SUR-CHIERS	15:16	16:48	17:01	17:16
16.7	203.2		La Roche	15:20	16:52	17:05	17:20
15.4	204.5		MONTIGNY-SUR-CHIERS	15:22	16:54	17:07	17:22
<b>14.9</b>	<b>205</b>		<b>Côte de Montigny-sur-Chiers</b> 	<b>15:22</b>	<b>16:54</b>	<b>17:08</b>	<b>17:22</b>
12.4	207.5		CONS-LA-GRANDVILLE (D17-D172)	15:26	16:58	17:11	17:26
10	209.8	D172	Crossroad D172-D171	15:30	17:01	17:15	17:30
9.5	210.3	D171	LEXY (D171-D171 A)	15:30	17:02	17:15	17:30
6.7	213.2	D171 A	RÉHON (D171 A-D18-VC)	15:35	17:06	17:20	17:35
<b>5.3</b>	<b>214.6</b>	<b>VC</b>	<b>Côte de Pulventeux</b> 	<b>15:37</b>	<b>17:08</b>	<b>17:22</b>	<b>17:37</b>
5.3	214.6		LONGWY (VC-D520-VC-D46-D520-D918) (entry)	15:37	17:08	17:22	17:37
<b>0</b>	<b>219.9</b>	<b>D918</b>	<b>LONGWY - Côte des Religieuses</b> 	<b>15:45</b>	<b>17:15</b>	<b>17:29</b>	<b>17:45</b>

# PARTICULAR PROFILE



# STAGE'S LAST KILOMETRES



## LAST KILOMETRES MAP



### FINISH LINE

Rue Mercy, at the end of a 750m finishing straight (300m long by line of sight) and of a 1.6km climb averaging 5.8%  
Width: 6m

### PRESS ROOM

Lycée polyvalent Alfred Mézières  
3, avenue André Malraux  
54400 Longwy  
Distance from the finish: 700m

### RECEPTION POINT FOR GUESTS

Avenue Paul Mansard  
Opens: 14.00

### SERVICE STATION

No service station

## FINISH MAP



FRIDAY 8 JULY

176.3 KM

STAGE 7

## TOMBLAINE >>>

Main town in canton of Meurthe-et-Moselle (54)  
Population: 9,500 (Tomblainois and Tomblainoises)  
[tomblaine.fr](http://tomblaine.fr)

CYCLE CITY 2023  
TOUR DE FRANCE

**Tour de France: Stage town for the third time. In 2012, on a stage that started in Tomblaine, Chris Froome dominated the competition at the summit of La Planche des Belles Filles, his first major coup in the Tour. He was still just a lieutenant to his team leader and future winner Bradley Wiggins. But he was set to become the boss.**

- **Cycling:** 21km of bike paths
- **Sport and culture:** ASPTT Nancy-Tomblaine Basket (women's National 3), Rondade Salto (gymnastics). *Facilities:* Marcel Picot stadium (football, home ground of AS Nancy-Lorraine, Ligue 2), Raymond Petit stadium, Kart'eam go-kart circuit. *Events:* Aux Actes Citoyens theatre festival, Mirabelle Classic (cycling, final stage of the French Women's Cup in 2022), Stanislas Nancy athletics meeting
- **Sights:** Place des Arts and its Giraffe (monumental sculpture by the artist Jean-No), Espace Jean Jaurès, Ferme de Tomblaine (former teaching farm of the agricultural school where Louis Pasteur stayed for his work), regional sports centre
- **Gastronomy:** Mirabelle plums, bergamots
- **Local feature:** The Îles du Foulon et de l'Encensoir, a 17-hectare protected nature area.
- **Distinctions:** Live well towns and villages label, active and sporting town, Marianne d'or for sustainable development. *Motto:* Tomblaine, a young, sporty and dynamic town



Île du Foulon, Tomblaine ©Jean-Claude Thirion



Place des Arts, Jean-No's giraffe, Tomblaine ©Jean-Claude Thirion



La Belle Filles, sculpture of Jacques Pissenem ©DPT70-K Altmeyer



Chapel of Notre-Dame-du-Haut, Ronchamp ©D-Grandemange

## >>> LA SUPER PLANCHE DES BELLES FILLES 🇫🇷

Summit (1,148m) in the Vosges massif in Haute-Saône (70)  
Mountain resort attached to the commune of Plancher-les-Mines  
Population: 1,000 (Mainous and Mainouses), 235,300 in Haute-Saône  
[planchedesbellesfilles.fr](http://planchedesbellesfilles.fr) • [haute-saone.fr](http://haute-saone.fr) • [destination70.com](http://destination70.com)

**Tour de France: Stage finish for the second time (1,140m), four times for La Planche des Belles Filles (1,035m). In 2019, Dylan Teuns outsprinted his last breakaway companion Giulio Ciccone, who consoled himself by taking the Yellow Jersey from Julian Alaphilippe... who would take it back two days later.**

- **Cycling:** 29.5km-long Green Way route linking the Véloroute V50 La Voie Bleue to the EuroVelo 6 Atlantic-Black Sea route
- **Sport and culture:** Summer and winter tourism at La Planche des Belles Filles, the only winter sports domain in Haute-Saône. *Athlete:* Thibaut Pinot (Groupama-FDJ cycling team, born in Lure). *Events:* International Festival of Asian Cinema in Vesoul, Rolling Saône in Gray (music), Music and Memory in the heart of the Mille Étangs, Tour Haute-Saône (cycling)
- **Sights:** Le Corbusier's Notre-Dame-du-Haut chapel in Ronchamp (listed as a UNESCO World Heritage Site), Ray-sur-Saône château (former 10<sup>th</sup>-century fortress rebuilt in the classical style in the 18<sup>th</sup> century), ten museums in the department, Plateau des Mille Étangs, a 220km<sup>2</sup> protected nature area
- **Gastronomy:** Potée comtoise (chicken and vegetable stew), cancoillotte (melted cheese), Charcenne wine and cheese, griottines de Fougerolles (cherry liqueur), Belfahy blueberries, Vellemenfroy mineral water
- **Distinctions:** Land of Cycling label, Land of the 2024 Games, department in bloom

176.3 KM



LA SUPER PLANCHE DES BELLES FILLES

>>> TOMBLAINE



FRIDAY 8 JULY

STAGE 7

77

# TOMBLAINE

Km 0





# ACCESS AND START



## PPO

Junction 23 on the A31, 13km from the start

## RECEPTION POINT FOR GUESTS

Crossroads of rue Jean Moulin - boulevard Jean Jaurès  
Opens: 9.30

## TOUR DE FRANCE VILLAGE

Stade Raymond Petit car park  
Opens: 10.00

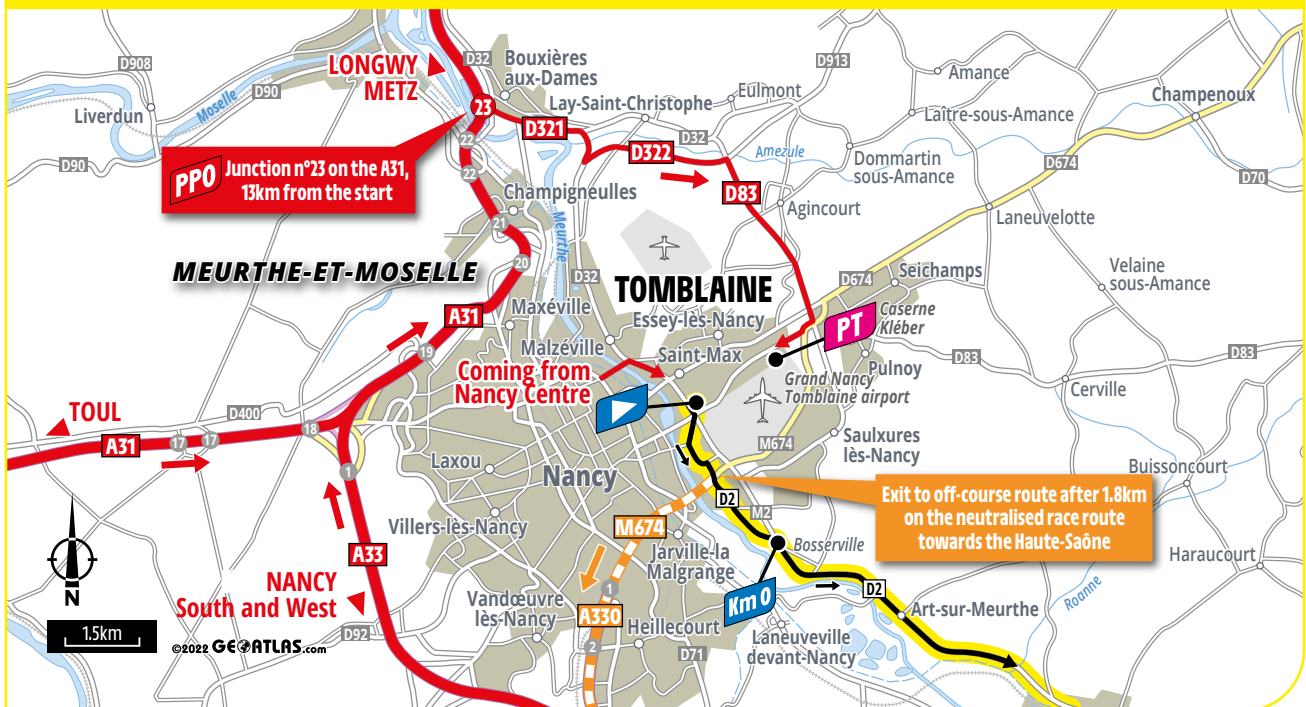
## PUBLICITY CARAVAN

**Parking:** Allée Antoine de Lavoisier  
**Parking for technical vehicles:** Caserne Kléber  
**Departure from the car park:** Between 10.55 and 11.25  
**Passage across the start line:** Between 11.05 and 11.35

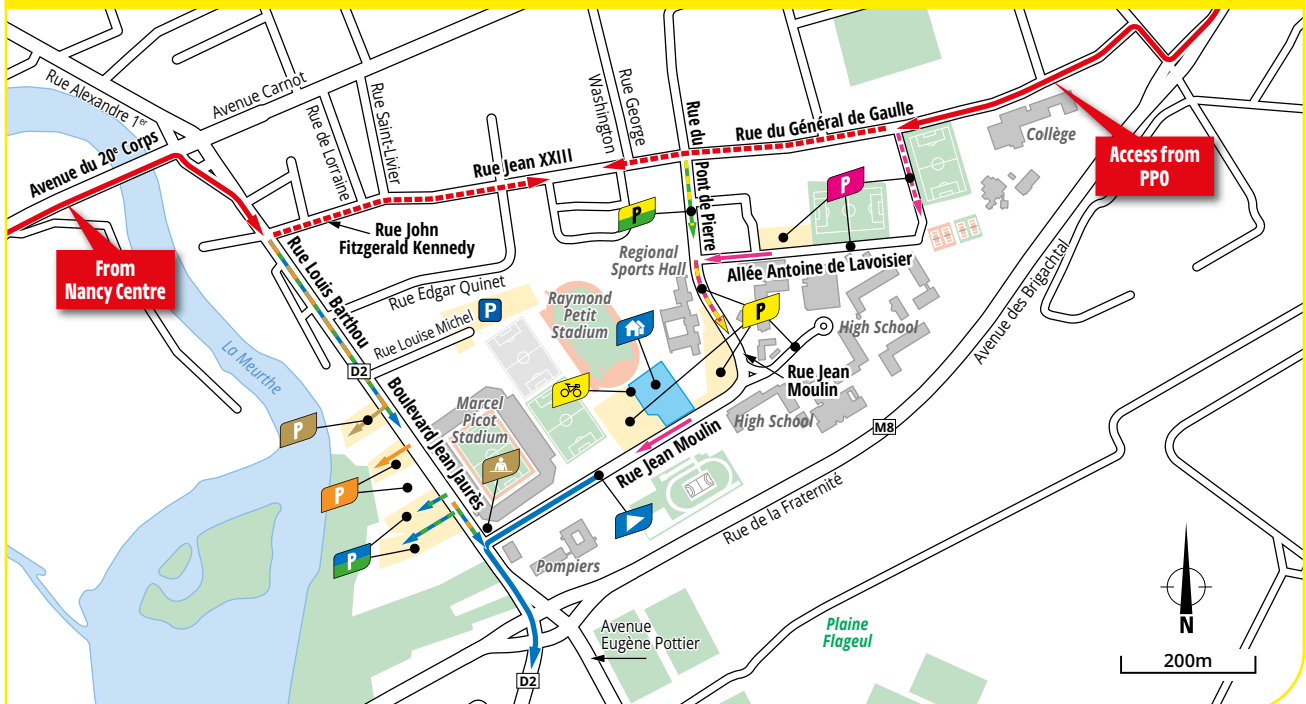
## RACE

**Assembly point for start:** stade Raymond Petit  
**Rider sign-in:** Between 11.55 and 12.55  
**Call to the start:** 13.00  
**Neutralised start:** 13.05, rue Jean Moulin  
**Official start:** 13.15, on the M2, 3.1km from the assembly point

### START ACCESS

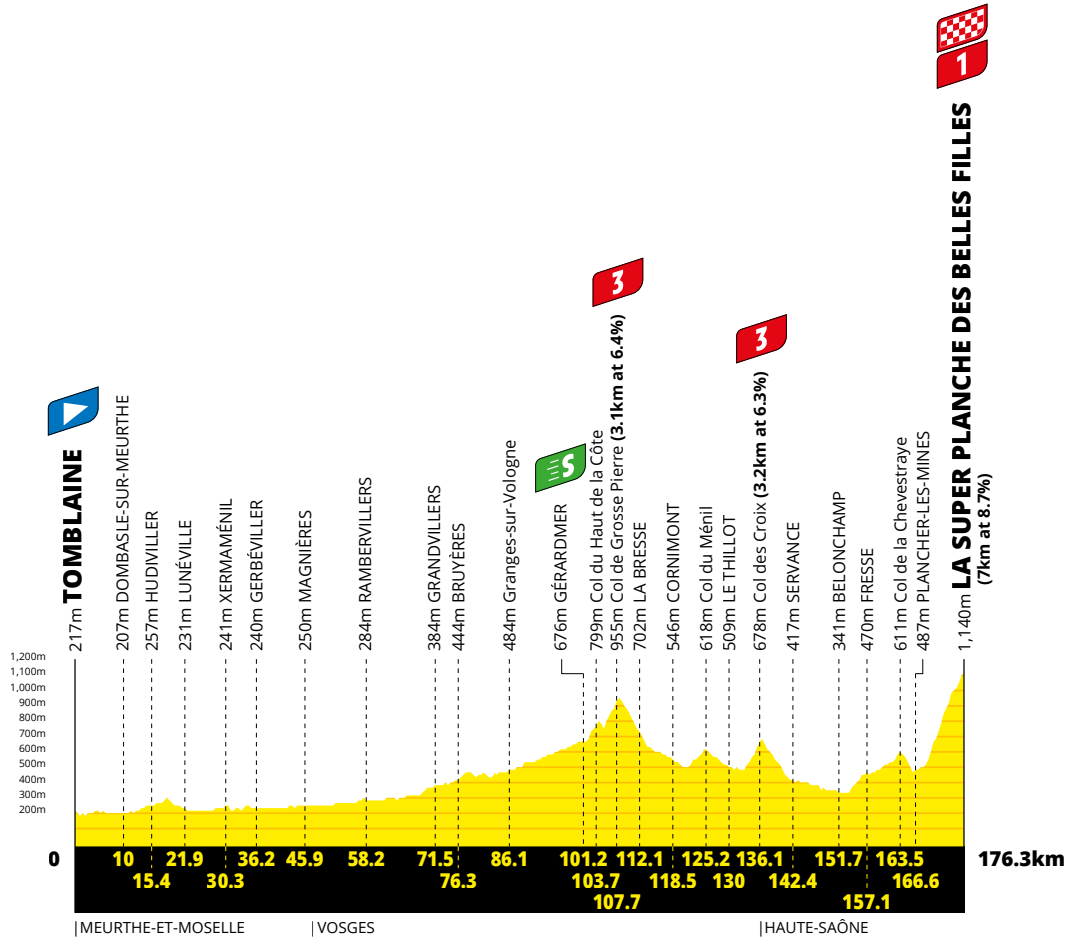


### SITUATION MAP

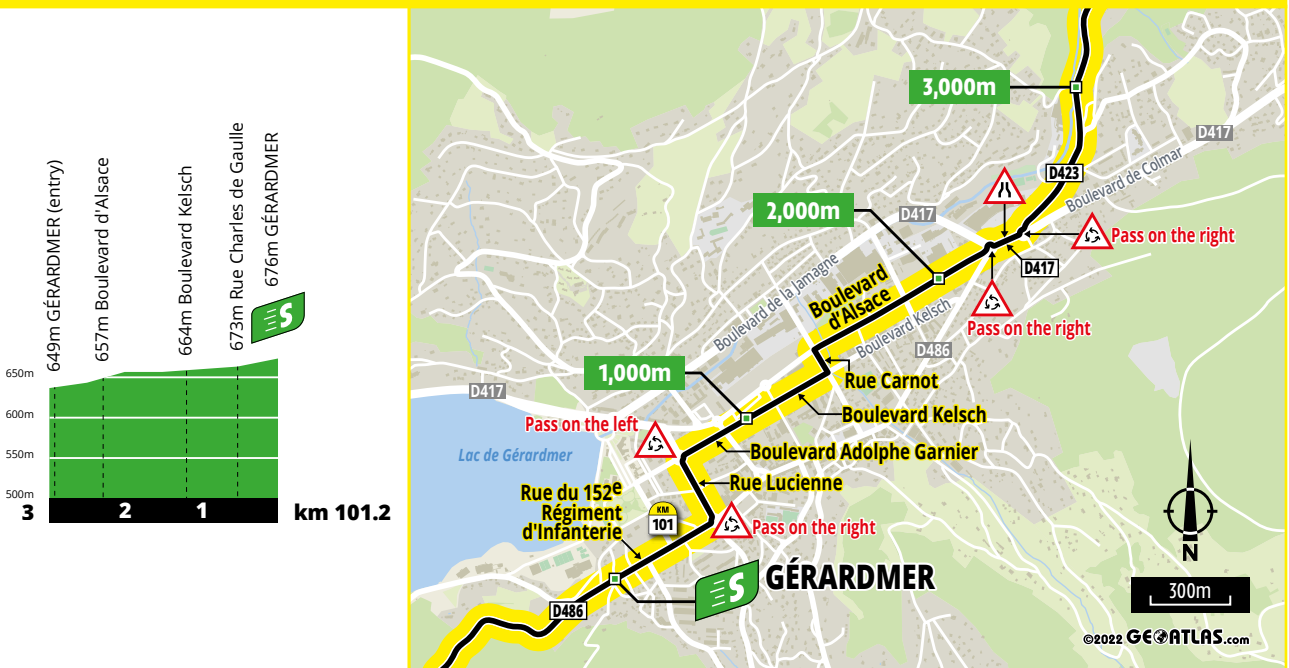


# PROFILES AND MAP

## STAGE'S PROFILE







## INTERMEDIATE SPRINT: PROFILE AND MAP



**KM 101.2 - GÉRARDMER**

# ITINERARY TIMETABLE

KM		STAGE 7		TIMETABLE			
To be run	Run			Caravan	44 kph	42 kph	40 kph
<b>MEURTHE-ET-MOSELLE (54)</b>							
		VC	<b>TOMBLAINE (VC-M2)</b> 	<b>11:05</b>	<b>13:05</b>	<b>13:05</b>	<b>13:05</b>
<b>176.3</b>	<b>0</b>	<b>M2</b>	<b>TOMBLAINE</b> 	<b>11:15</b>	<b>13:15</b>	<b>13:15</b>	<b>13:15</b>
175.5	0.8		Bosserville	11:16	13:16	13:16	13:16
173.7	2.6		ART-SUR-MEURTHE (M2-D2)	11:19	13:18	13:19	13:19
169.4	6.9	D2	VARANGÉVILLE (D2-D400)	11:25	13:24	13:25	13:25
166.3	10	D400	DOMBASLE-SUR-MEURTHE	11:30	13:28	13:29	13:30
160.9	15.4		HUDIVILLER	11:37	13:35	13:36	13:37
159.5	16.8		Les Œufs Durs (ANTHELUPT)	11:40	13:37	13:38	13:40
157.1	19.2		VITRIMONT	11:43	13:40	13:42	13:43
154.4	21.9		LUNÉVILLE(D400-VC-D914)	11:47	13:44	13:45	13:47
150.4	25.9	D914	Chaufontaine	11:53	13:49	13:51	13:53
149	27.3		REHAINVILLER	11:55	13:51	13:53	13:55
146	30.3		XERMAMÉNIL	11:59	13:55	13:57	13:59
140.1	36.2		GERBÉVILLER	12:08	14:03	14:05	14:08
135	41.3		MOYEN	12:15	14:10	14:13	14:15
130.4	45.9		MAGNIÈRES	12:22	14:16	14:19	14:22
<b>VOSGES (88)</b>							
128.9	47.4	D414	SAINT-PIERREMONT	12:24	14:18	14:21	14:24
122.8	53.5		ROVILLE-AUX-CHÈNES	12:33	14:26	14:30	14:33
119.6	56.7		La Rappe	12:38	14:30	14:34	14:38
118.1	58.2		RAMBERVILLERS (D414-D159 B)	12:40	14:32	14:36	14:40
113.9	62.4	D159 B	Les Naufs (SAINT-GORGON)	12:46	14:38	14:42	14:46
113.3	63		Crossroad D159 B-D48	12:47	14:39	14:43	14:47
111	65.3	D48	SAINTE-HÉLÈNE	12:50	14:42	14:46	14:50
108.1	68.2		Dracourt (PIERREPONT-SUR-L'ARENTÈLE) (near)	12:55	14:46	14:50	14:55
104.8	71.5		GRANDVILLERS (D48-D420)	13:00	14:50	14:55	15:00
100.6	75.7	D420	Crossroad D420-D423	13:06	14:56	15:01	15:06
100	76.3	D423	BRUYÈRES	13:07	14:57	15:01	15:07
<b>97.8</b>	<b>78.5</b>		<b>Cross level n°48</b>	<b>13:10</b>	<b>15:00</b>	<b>15:04</b>	<b>15:10</b>
97.2	79.1		CHAMP-LE-DUC	13:11	15:00	15:05	15:11
<b>97.1</b>	<b>79.2</b>		<b>Cross level n°50</b>	<b>13:11</b>	<b>15:01</b>	<b>15:05</b>	<b>15:11</b>
95.6	80.7		Les Anifaings	13:13	15:03	15:08	15:13
94.8	81.5		LAVELINE-DEVANT-BRUYÈRES	13:14	15:04	15:09	15:14
<b>94.7</b>	<b>81.6</b>		<b>Cross level n°55</b>	<b>13:14</b>	<b>15:04</b>	<b>15:09</b>	<b>15:14</b>
93.3	83		LAVELINE-DEVANT-BRUYÈRES	13:16	15:06	15:11	15:16
92.2	84.1		Aumontzey (GRANGES-AUMONTZEY)	13:18	15:07	15:12	15:18
90.2	86.1		Granges-sur-Vologne (GRANGES-AUMONTZEY)	13:21	15:10	15:15	15:21
86.5	89.8		Les Évelines (GRANGES-AUMONTZEY)	13:26	15:15	15:20	15:26
81.2	95.1		Le Kertoff	13:34	15:22	15:28	15:34
79.9	96.4		Kichompré	13:36	15:24	15:30	15:36
78	98.3		GÉRARDMER (D423-D417-VC-D486) (entry)	13:39	15:26	15:32	15:39
<b>75.1</b>	<b>101.2</b>	<b>D486</b>	<b>GÉRARDMER</b> 	<b>13:43</b>	<b>15:30</b>	<b>15:36</b>	<b>15:43</b>
73.8	102.5		Les Bas Rupts	13:45	15:32	15:38	15:45
72.6	103.7		Col du Haut de la Côte	13:47	15:33	15:40	15:47
<b>68.6</b>	<b>107.7</b>		<b>Col de Grosse Pierre</b> 	<b>13:56</b>	<b>15:41</b>	<b>15:48</b>	<b>15:56</b>
64.2	112.1		LA BRESSE	14:01	15:46	15:54	16:01

## DISTANCE FROM NEUTRALISED

### TO OFFICIAL START

3.1km

## CATEGORISED CLIMBS AND SUMMIT FINISHES

### 3 km 107.7 - Col de Grosse Pierre

Climb of 3.1km at 6.4%

### 3 km 136.1 - Col des Croix

Climb of 3.2km at 6.3%

### 1 km 176.3

### LA SUPER PLANCHE DES BELLES FILLES

Climb of 7km at 8.7%

## RELAIS-ÉTAPE VIP AREA

Car park below the salle polyvalente

70270 Fresse

Km 157.7

## ROUTE FOR

### NON-RACE VEHICLES

Exit point after 1.8km on the neutralised route (crossroads of rue du 11 Novembre-M674). Go right on the M674 "Toutes directions". Continue on the A330 and then the N57 towards Épinal and then Besançon-Vesoul.

At Luxeuil-les-Bains, leave the N57 and take the D64 towards Belfort-Lure. Approaching Lure, take the N19 towards Belfort. Leave the N19 at junction 15. Take the D619 towards Ronchamp. At Ronchamp, take the D4 towards Champagny and then Giromagny. At Plancher-Bas-Centre, take the D16 towards Plancher-les-Mines.

### Entry point onto the race route:

Crossroads of D16-D97 at Plancher-Bas-Le Mont, 10.5km from the finish line

**Total distance:** 180km

## RESTRICTION

### ON THE CARAVAN

Km 175.4

### La Super Planche des Belles Filles

Diversion for the whole caravan 900m from the finish



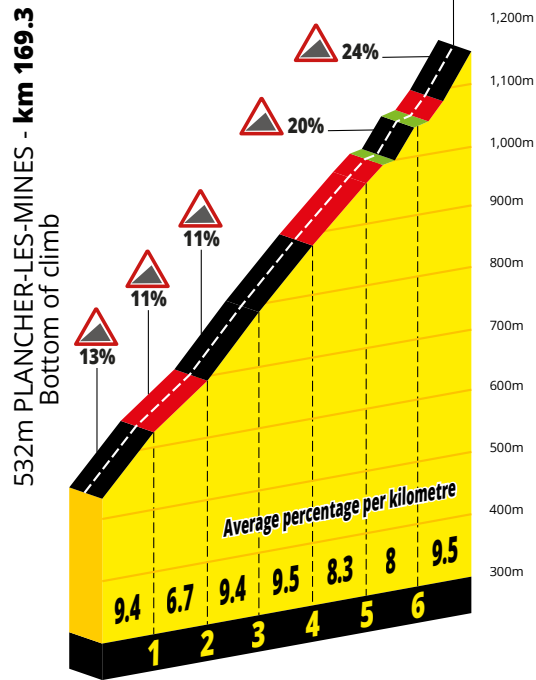
# ITINERARY TIMETABLE

KM		STAGE 7		TIMETABLE			
To be run	Run			Caravan	44 kph	42 kph	40 kph
60	116.3		Lansauchamp	14:06	15:51	15:59	16:06
57.8	118.5		CORNIMONT	14:09	15:54	16:01	16:09
53.9	122.4		Travexin	14:14	15:58	16:06	16:14
51.2	125.1		Col du Ménil	14:18	16:01	16:09	16:18
48.3	128		LE MÉNIL	14:21	16:05	16:13	16:21
46.3	130		LE THILLOT (D486-N66-D486)	14:24	16:07	16:15	16:24
<b>40.2</b>	<b>136.1</b>		<b>Col des Croix</b> 	<b>14:35</b>	<b>16:17</b>	<b>16:26</b>	<b>16:35</b>
<b>HAUTE-SAÔNE (70)</b>							
36.4	139.9		Haut-du-Them (HAUT-DU-THEM-CHÂTEAU-LAMBERT) (near)	14:40	16:22	16:31	16:40
35	141.3		Le Pied de la Côte (HAUT-DU-THEM-CHÂTEAU-LAMBERT)	14:42	16:24	16:33	16:42
34.8	141.5		Les Grands Champs (HAUT-DU-THEM-CHÂTEAU-LAMBERT)	14:42	16:24	16:33	16:42
33.9	142.4		Servance (SERVANCE-MIELLIN)	14:43	16:25	16:34	16:43
27.7	148.6		TERNUAY-MELAY-ET-SAINT-HILAIRE	14:52	16:33	16:42	16:52
24.6	151.7		BELONCHAMP	14:56	16:36	16:46	16:56
23.5	152.8		Crossroad D486-D97	14:57	16:38	16:47	16:57
23.2	153.1	D97	Le Raddon	14:58	16:38	16:48	16:58
21.5	154.8		Le Magny	15:00	16:40	16:50	17:00
20.4	155.9		La Grande Croix	15:01	16:41	16:51	17:01
19.9	156.4		Les Jovis	15:02	16:42	16:52	17:02
19.2	157.1		FRESSE	15:03	16:43	16:53	17:03
18.6	157.7		Le Village	15:04	16:44	16:53	17:04
17.5	158.8		Les Fougères	15:05	16:45	16:55	17:05
17	159.3		Le Bas	15:06	16:46	16:56	17:06
15.4	160.9		Les Larmets	15:08	16:48	16:58	17:08
14	162.3		La Chevestraye	15:10	16:49	16:59	17:10
12.8	163.5		Col de la Chevestraye	15:12	16:51	17:01	17:12
10.6	165.7		PLANCHER-BAS-Le Mont (D97-D16)	15:14	16:54	17:04	17:14
9.7	166.6	D16	PLANCHER-LES-MINES	15:16	16:55	17:05	17:16
7	169.3		Crossroad D16-D16 E	15:19	16:58	17:08	17:19
<b>0</b>	<b>176.3</b>	<b>D16 E</b>	<b>LA SUPER PLANCHE DES BELLES FILLES (1,140m)</b>  	<b>15:43</b>	<b>17:17</b>	<b>17:29</b>	<b>17:43</b>

# PARTICULAR PROFILE

## LA SUPER PLANCHE DES BELLES FILLES

**LA SUPER PLANCHE DES BELLES FILLES**  
 1,140m - km 176.3  
 (7km at 8.7%)



- from 0 to 2.9%
- from 6 to 8.9%
- from 9%

# STAGE'S LAST KILOMETRES



## LAST KILOMETRES MAP



### FINISH LINE

D16 E, at the end of a 100m finishing straight by line of sight and a 7km climb averaging 8.7%  
**Width:** 5.50m

### PRESS ROOM

La Filature de Ronchamp  
 20 bis, rue Paul Strauss  
 70250 Ronchamp  
**Distance from the finish:** 24km

### PRESS ZONE

Plancher-les-Mines  
**Distance from the finish:** 7km

### RECEPTION POINT FOR GUESTS

Corner of rue du Stade - avenue Pasteur  
 70250 Ronchamp  
**Opens:** 12.30

### SERVICE STATION

Avia  
 12, rue du Tacot  
 70290 Plancher-Bas  
**Tel.:** +33 (0)3 84 55 90 10  
**Opening hours:** Between 14.00 and 19.00

# FINISH

## FINISH MAP

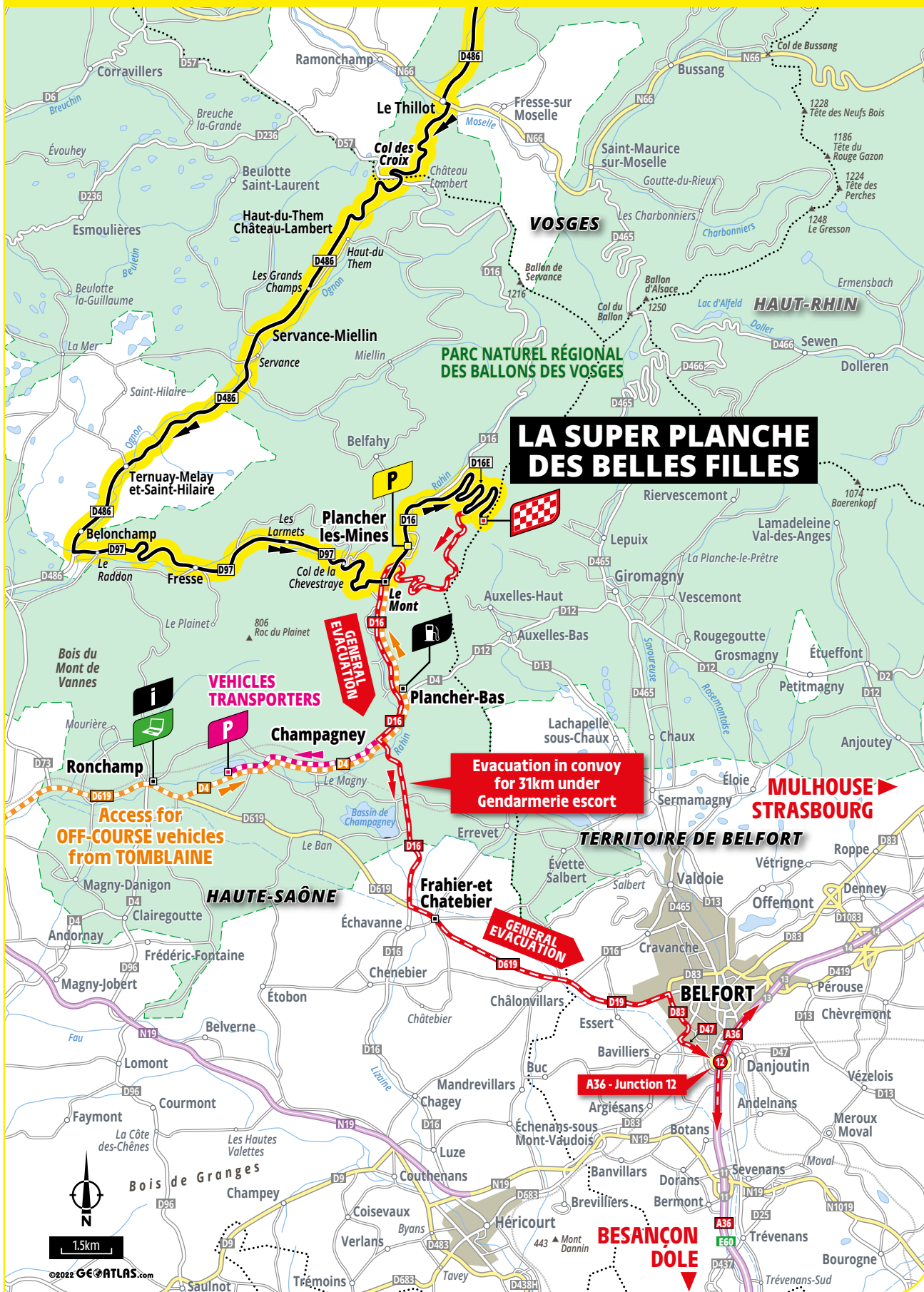


FRIDAY 8 JULY TOMBLAINE >>> LA SUPER PLANCHE DES BELLES FILLES 176.3 KM

STAGE 7

# EVACUATION

## EVACUATION MAP



### LA SUPER PLANCHE DES BELLES FILLES

Evacuation in convoy for 31km under Gendarmerie escort

Access for OFF-COURSE vehicles from TOMBLAINE

VEHICLES TRANSPORTERS

GENERAL EVACUATION

FRIDAY 8 JULY TOMBLAINE >>> LA SUPER PLANCHE DES BELLES FILLES 176.3 KM

STAGE 7



SATURDAY 9 JULY

186.3 KM

STAGE 8

## DOLE >>>

Sub-prefecture of Jura (39)

Population: 24,800 (Dolois and Doloises), 56,200 within the 47 communes comprising the Greater Dole municipality, 260,000 in the Jura  
[grand-dole.fr](http://grand-dole.fr) • [doletourisme.fr](http://doletourisme.fr) • [jura.fr](http://jura.fr)

CYCLE CITY 2023



TOUR DE FRANCE

**Tour de France: Stage town for the 4<sup>th</sup> time. In 1992, the stage from Dole to Saint-Gervais Mont-Blanc ended with victory for Rolf Jaermann. It was also marked the end of Pascal Lino's enchanted 10-day interlude in yellow. The next day, Miguel Indurain, who had made the jersey his own, took possession of it again.**

- **Cycling:** 52km of bike paths and lanes, V Dole bike hire service, 72 bike parking spaces at Dole railway station
- **Sport and culture:** Jura Dolois Football (National 3), *Athlete:* Cyril Viennot (triathlon, long distance world champion in 2015). *Events:* Pupitres en Liberté (classical music), Festival Cirque et Fanfares (circus and street arts), Week-end Gourmand du Chat Perché (gastronomy), Tour du Jura (cycling), la Louis Pasteur (cyclosportive), Marathon des Vins du Jura, home town of Louis Pasteur
- **Sights:** Notre-Dame collegiate church (16<sup>th</sup> century), Saint-Jérôme college and Visitation chapel (15<sup>th</sup> century), house and museum where Louis Pasteur was born (200<sup>th</sup> anniversary of his birth in 2022), fine arts and archaeology museum, La Commanderie (theatre)
- **Gastronomy:** Franche-Comté pork, Morteau sausage, cheeses (Comté, Morbier), Franche-Comté wines, vin jaune (sherry-like wine), vin de paille (dried grape wine)
- **Distinctions:** Town and land of art and history, Savoir rouler à vélo (cycling proficiency campaign), active and sporting town, land of the 2024 Games, three-star floral town



Notre-Dame collegiate church, Dole ©Ville de Dole



Louis Pasteur's birthplace, Dole ©Ville de Dole



View of the city, Lausanne ©LT



Olympic Museum, Lausanne ©Lydie Nesvadba

## >>> LAUSANNE

Capital of the canton of Vaud in Switzerland and Olympic capital

Population: 147,000 (Lausannois and Lausannoises)  
[lausanne.ch](http://lausanne.ch) • [lausanne-tourisme.ch](http://lausanne-tourisme.ch)

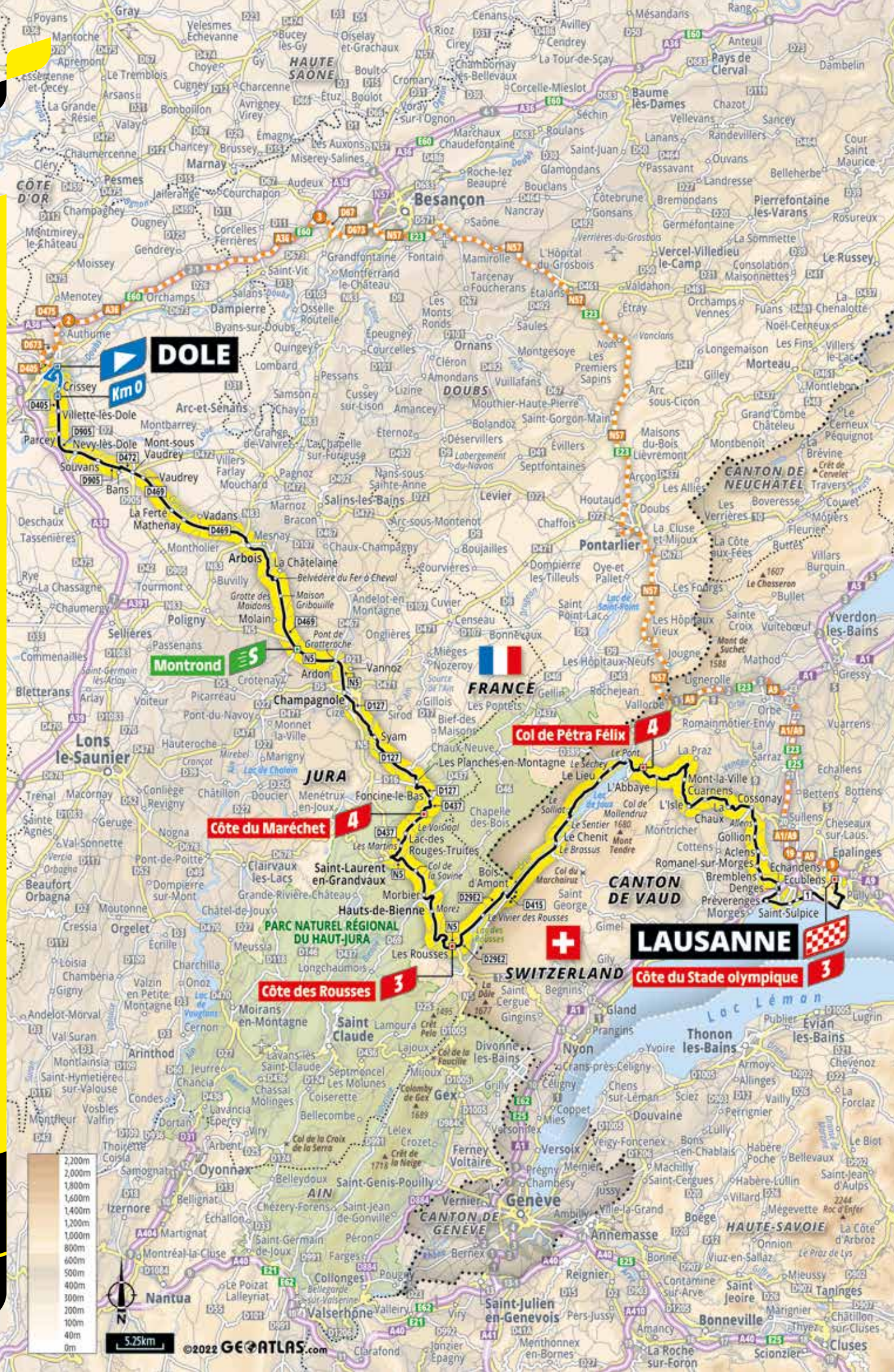
CYCLE CITY 2023



TOUR DE FRANCE

**Tour de France: Stage town for the sixth time. In 1978, the red-white-and-blue colours of the Netherlands took pride of place in the Olympic capital. Gerrie Knetemann won the stage and Joop Zoetemelk kept the Yellow Jersey he had taken three days earlier.**

- **Cycling:** 111km of bike paths, 3,800 bicycle parking spaces
- **Sport and culture:** FC Lausanne-Sport (football, Super League), Lausanne Hockey Club (ice hockey, National League), Lausanne University Club (volleyball, National A League). *Facilities:* Pontaise Olympic Stadium, Vaudoise arena. *Events:* Festival de la Cité (theatre and other performing arts), Rencontres du 7<sup>e</sup> Art (film), Festival Lausanne Lumière (lighting installations), Athletissima (athletics meeting), Lausanne Marathon, Lausanne Triathlon, Lausanne FIBA 3x3 World Tour (basketball)
- **Sights:** Saint-Maire castle (15<sup>th</sup> century), Notre-Dame cathedral (16<sup>th</sup> century), Olympic museum, Collection de l'Art Brut (outsider art), Fondation de l'Hermitage (art museum), Plateforme 10 (museum centre), Aqualis (Europe's largest freshwater aquarium), Ballet Béjart Lausanne (dance company), Place de la Palud (18<sup>th</sup> and 19<sup>th</sup> century buildings)
- **Gastronomy:** Papet vaudois (Swiss stew), saucisson Vaudois (sausage), perch filets, taillé aux greubons (savory pastry), bouchons vaudois (confectionery), Lausanne wines
- **Distinctions:** Headquarters of the IOC (International Olympic Committee) since 1915



# ACCESS AND START



## PP0 PPO

Junction 2 Dole - Authume on the A36, 7.1km from the start

## RECEPTION POINT FOR GUESTS

Avenue de Lahr  
Opens: 9.30

## TOUR DE FRANCE VILLAGE

Boulodrome at stade Robert Bobin  
Opens: 10.00

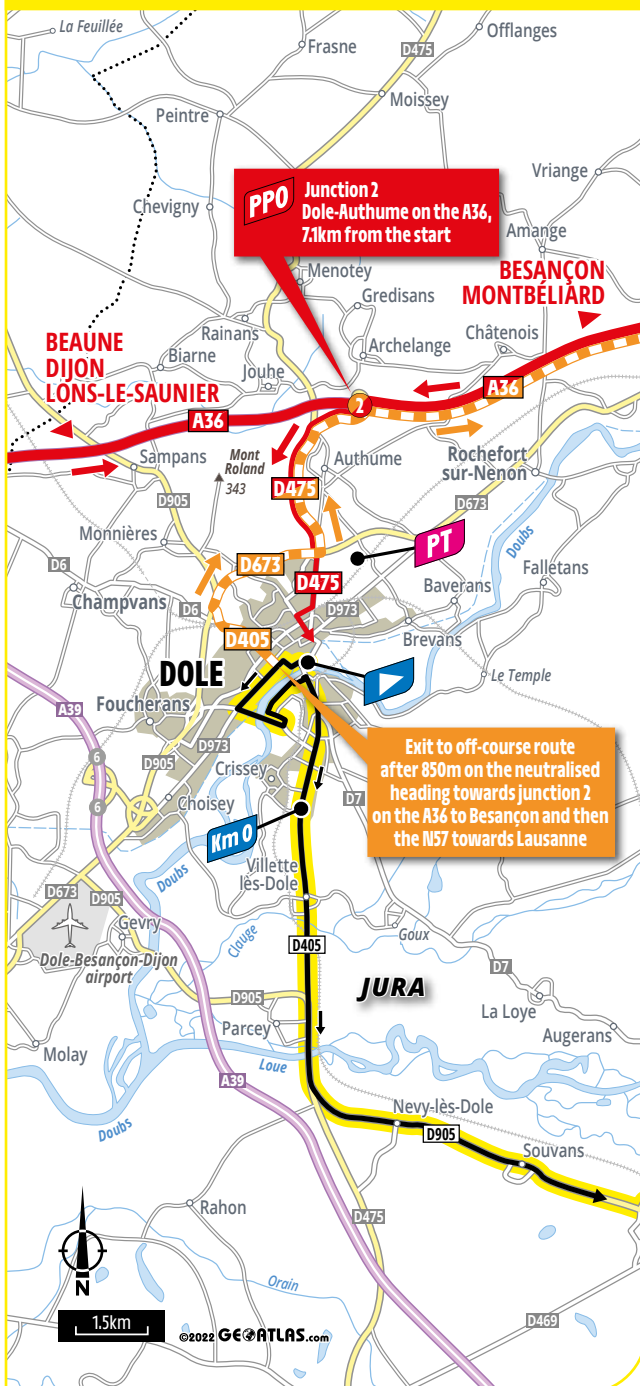
## PUBLICITY CARAVAN

**Parking:** avenue du Général Eisenhower, cours Saint-Mauris car park and place Jules Grévy  
**Parking for technical vehicles:** rue Audemar Guyon  
**Departure from the car park:** Between 10.55 and 11.25  
**Passage across the start line:** Between 11.05 and 11.35

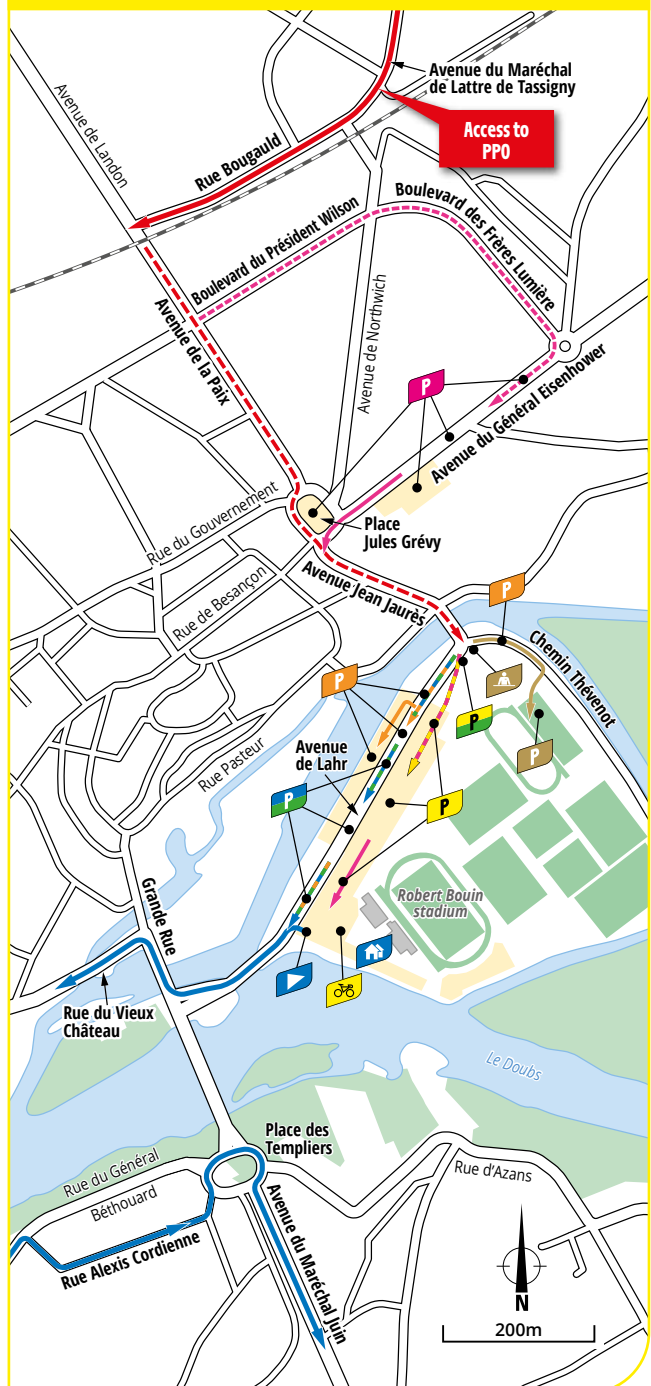
## RACE

**Assembly point for start:** esplanade du Champ de Fêtes  
**Rider sign-in:** Between 11.55 and 12.55  
**Call to the start:** 13.00  
**Neutralised start:** 13.05, esplanade du Champ de Fêtes  
**Official start:** 13.20, on the D405, 7.5km from the assembly point

### START ACCESS

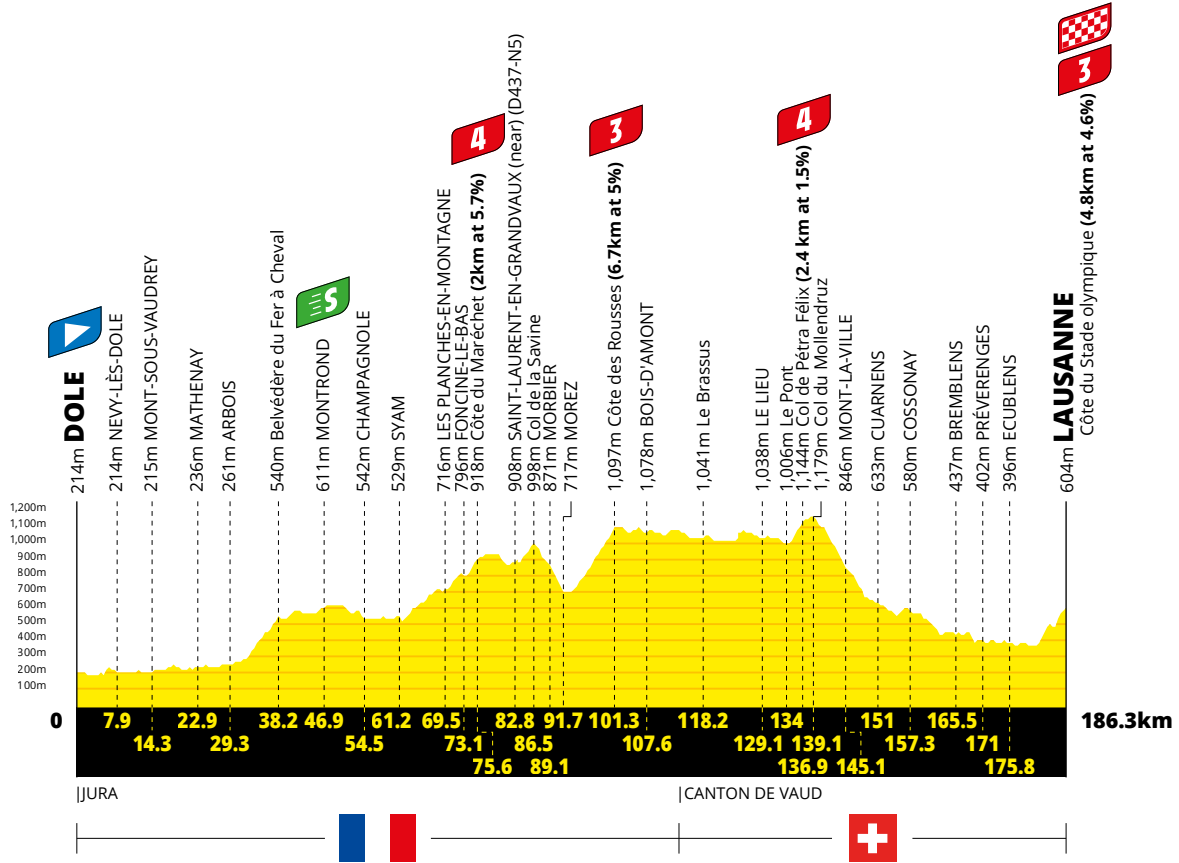


### SITUATION MAP

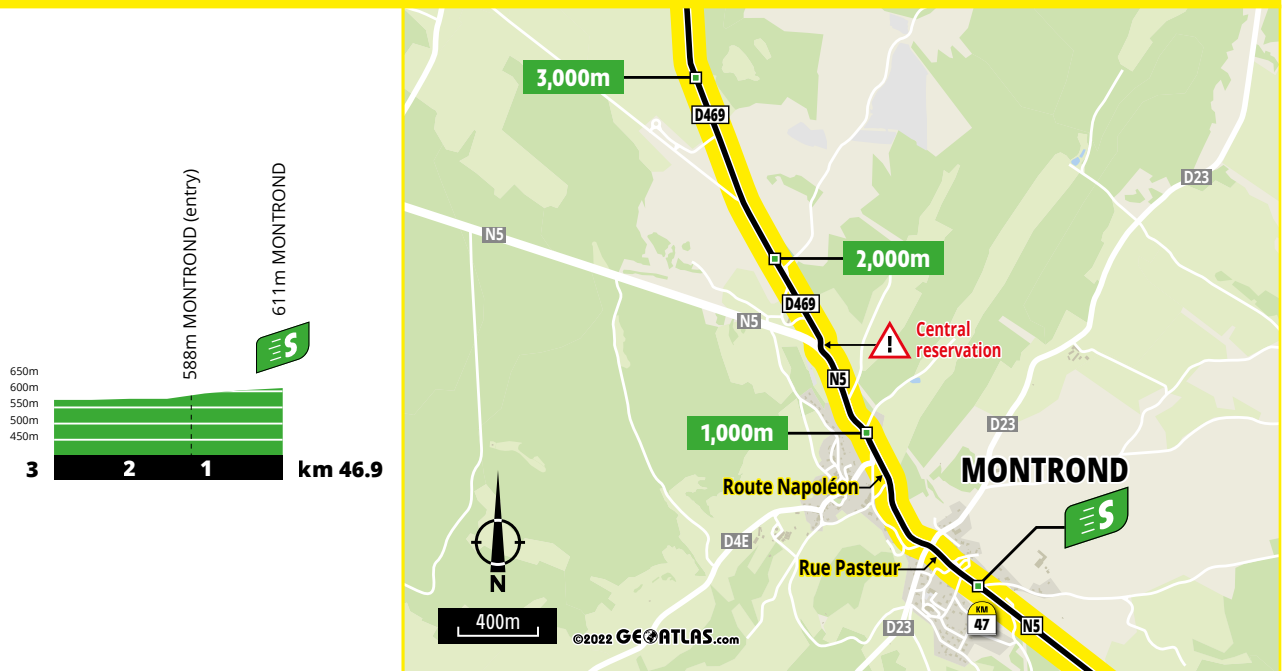


# PROFILES AND MAP

## STAGE'S PROFILE



## INTERMEDIATE SPRINT: PROFILE AND MAP



**KM 46.9 - MONTROND**

# ITINERARY TIMETABLE

KM		STAGE 8				TIMETABLE			
Toberun	Run				Caravan	45 kph	43 kph	41 kph	
<b>JURA (39)</b>									
		VC	<b>DOLE (VC-D405)</b>		<b>11:05</b>	<b>13:05</b>	<b>13:05</b>	<b>13:05</b>	
		D405	CRISSEY						
<b>186.3</b>	<b>0</b>		<b>DOLE</b>		<b>11:20</b>	<b>13:20</b>	<b>13:20</b>	<b>13:20</b>	
185.4	0.9		VILLETTE-LÈS-DOLE		11:21	13:21	13:21	13:21	
181.9	4.4		PARCEY (D405-D905)		11:26	13:26	13:26	13:26	
178.4	7.9	D905	NEVY-LÈS-DOLE		11:31	13:30	13:31	13:31	
176.3	10		SOUVANS		11:35	13:33	13:34	13:35	
172.7	13.6		BANS (near) (D905-D472)		11:40	13:38	13:39	13:40	
172	14.3	D472	MONT-SOUS-VAUDREY (D472-D469)		11:41	13:39	13:40	13:41	
170.1	16.2	D469	VAUDREY		11:44	13:42	13:43	13:44	
165.3	21		LA FERTÉ		11:51	13:48	13:49	13:51	
163.4	22.9		MATHENAY		11:53	13:50	13:52	13:53	
160.9	25.4		VADANS (near)		11:57	13:54	13:55	13:57	
<b>157.8</b>	<b>28.5</b>		<b>Cross level n°6</b>		<b>12:02</b>	<b>13:58</b>	<b>14:00</b>	<b>14:02</b>	
157	29.3		ARBOIS		12:03	13:59	14:01	14:03	
148.1	38.2		Belvédère du Fer à Cheval (LA CHÂTELAINE)		12:16	14:11	14:13	14:16	
147.2	39.1		Maison Gribouille (LA CHÂTELAINE)		12:17	14:12	14:15	14:17	
144.9	41.4		Grottes des Moidons (MOLAIN) (near)		12:21	14:15	14:18	14:21	
140.9	45.4		Crossroad D469-N5		12:26	14:21	14:23	14:26	
140.6	45.7	N5	MONTROND (entry)		12:27	14:21	14:24	14:27	
<b>139.4</b>	<b>46.9</b>		<b>MONTROND</b>		<b>12:29</b>	<b>14:23</b>	<b>14:25</b>	<b>14:29</b>	
<b>135</b>	<b>51.3</b>		<b>Cross level n°5</b>		<b>12:35</b>	<b>14:28</b>	<b>14:32</b>	<b>14:35</b>	
134.9	51.4		Gratteroche (ARDON)		12:35	14:28	14:32	14:35	
134.5	51.8		Pont de Gratteroche (VANNOZ)		12:36	14:29	14:32	14:36	
131.8	54.5		CHAMPAGNOLE (N5-VC-D127)		12:40	14:33	14:36	14:40	
<b>131.1</b>	<b>55.2</b>	VC	<b>Cross level n°7</b>		<b>12:41</b>	<b>14:34</b>	<b>14:37</b>	<b>14:41</b>	
125.1	61.2	D127	SYAM		12:50	14:42	14:45	14:50	
116.8	69.5		LES PLANCHES-EN-MONTAGNE		13:02	14:53	14:57	15:02	
113.2	73.1		FONCINE-LE-BAS (D127-D437)		13:07	14:57	15:02	15:07	
<b>110.7</b>	<b>75.6</b>	<b>D437</b>	<b>Côte du Maréchet</b>		<b>13:11</b>	<b>15:01</b>	<b>15:05</b>	<b>15:11</b>	
110.5	75.8		Le Maréchet		13:11	15:01	15:06	15:11	
109.4	76.9		Le Voisinal		13:12	15:02	15:07	15:12	
108.4	77.9		LAC-DES-ROUGES-TRUITES		13:14	15:04	15:09	15:14	
106	80.3		Les Martins		13:17	15:07	15:12	15:17	
105	81.3		SAINT-LAURENT-EN-GRANDVAUX (PRÈS)		13:19	15:08	15:13	15:19	
103.5	82.8		SAINT-LAURENT-EN-GRANDVAUX (near) (D437-N5)		13:21	15:10	15:16	15:21	
103	83.3	N5	La Savine		13:22	15:11	15:16	15:22	
99.8	86.5		Col de la Savine		13:26	15:15	15:21	15:26	
97.2	89.1		MORBIER		13:30	15:19	15:24	15:30	
94.6	91.7		Morez (HAUTS DE BIENNE) (N5-VC-N5)		13:34	15:22	15:28	15:34	
85.2	101.1		LES ROUSSES (N5-VC-D29 E1-D29 E2)		13:48	15:35	15:41	15:48	
<b>85</b>	<b>101.3</b>		<b>Côte des Rousses</b>		<b>13:48</b>	<b>15:35</b>	<b>15:41</b>	<b>15:48</b>	
81.7	104.6	D29 E2	Lac des Rousses		13:53	15:39	15:46	15:53	
80.7	105.6		Le Vivier des Rousses		13:54	15:41	15:47	15:54	
78.7	107.6		BOIS-D'AMONT (D29 E2-D415)		13:57	15:43	15:50	15:57	
<b>SWITZERLAND </b>									
<b>CANTON OF VAUD</b>									
72.7	113.6	VC	Poste-frontière - Le Brassus (LE CHENIT)		14:06	15:51	15:58	16:06	
68.1	118.2		Le Brassus (LE CHENIT)		14:13	15:58	16:05	16:13	
65	121.3		Le Sentier (LE CHENIT)		14:17	16:02	16:09	16:17	

## DISTANCE FROM NEUTRALISED

TO OFFICIAL START  
7.5km

## CATEGORISED CLIMBS AND SUMMIT FINISHES

- km 75.6 - Côte du Maréchet**  
Climb of 2km at 5.7%
- km 101.3 - Côte des Rousses**  
Climb of 6.7km at 5%
- km 136.9 - Col de Pétra Félix**  
Climb of 2.4km at 1.5%
- km 186.3 - LAUSANNE**  
 **Côte du Stade olympique**  
Climb of 4.8km at 4.6%

## RELAIS-ÉTAPE VIP AREA

Car park  
63, rue Pasteur  
39220 Les Rousses  
**Km 102**

## ROUTE FOR NON-RACE VEHICLES

Exit point after 850m on the neutralised route (crossroads of rue des Arènes - avenue Georges Pompidou). Go right on avenue Georges Pompidou, avenue de la Côte d'Or (D405), the D673 and then the D475 towards the A36. Take the A36 (junction 2 "Dole-Authume") towards Besançon. Leave the A36 at junction 3 "Besançon-Ouest". Head towards Lausanne on the D67, the D673 and then the N57 via Pontarlier (rocade - ring road) then Jougne. After going through the Jougne-Vallorbe border crossing, continue towards Lausanne on A9, then autoroute E23/E25/A1/A9. Approaching Lausanne, at junction 19 "Villars-Sainte-Croix", head towards Simplon-Grand-Saint-Bernard on the E62/A9 autoroute. Leave the E62/A9 at junction 9 "Lausanne-Blécherette", then take route du Châtelard towards Lausanne-Centre. Follow the signs towards the different parking areas at the assembly point. Team vehicles should continue on avenue du Grey, then avenue des Bergières.

### Entry point onto the race route:

Crossroads of avenue des Bergières - avenue Jomini, 1.3km from the finish line

**Total distance:** 180km

## RESTRICTION ON THE CARAVAN LAUSANNE

**Km 182.5 (3.8 km from the finish)**  
Low bridge. Diversion for vehicles more than 3.50m in height




# ITINERARY TIMETABLE

KM		STAGE 8		TIMETABLE			
To be run	Run			Caravan	45 kph	43 kph	41 kph
61.7	124.6		Le Solliat (LE CHENIT) (near)	14:22	16:06	16:14	16:22
57.2	129.1		LE LIEU	14:29	16:12	16:20	16:29
55	131.3		Le Séchey	14:32	16:15	16:23	16:32
53.9	132.4		Les Charbonnières	14:34	16:16	16:25	16:34
<b>52.4</b>	<b>133.9</b>		<b>Cross level</b>	<b>14:36</b>	<b>16:18</b>	<b>16:27</b>	<b>16:36</b>
52.3	134		Le Pont (L'ABBAYE)	14:36	16:19	16:27	16:36
<b>49.4</b>	<b>136.9</b>		<b>Col de Pétra Félix</b> 	<b>14:40</b>	<b>16:23</b>	<b>16:31</b>	<b>16:40</b>
47.2	139.1		Col du Mollendruz	14:43	16:25	16:34	16:43
41.2	145.1		MONT-LA-VILLE	14:52	16:33	16:42	16:52
38	148.3		L'ISLE	14:57	16:38	16:47	16:57
35.3	151		CUARNENS	15:01	16:41	16:51	17:01
32.2	154.1		LA CHAUX	15:05	16:45	16:55	17:05
29	157.3		COSSONAY	15:10	16:50	16:59	17:10
26.8	159.5		Allens	15:13	16:53	17:02	17:13
25.3	161		GOLLION	15:16	16:55	17:05	17:16
22.8	163.5		ACLENS	15:19	16:58	17:08	17:19
21.7	164.6		ROMANEL-SUR-MORGES	15:21	16:59	17:10	17:21
20.8	165.5		BREMBLENS	15:22	17:01	17:11	17:22
18.1	168.2		ECHANDENS	15:26	17:04	17:15	17:26
16.8	169.5		DENGES	15:28	17:06	17:16	17:28
15.3	171		PRÉVERENGES (VC-N1)	15:30	17:08	17:19	17:30
12.4	173.9	N1	SAINT-SULPICE	15:34	17:12	17:23	17:34
10.5	175.8		ECUBLENS	15:37	17:14	17:25	17:37
8.2	178.1		LAUSANNE (N1-VC) (entry)	15:41	17:17	17:28	17:41
<b>0</b>	<b>186.3</b>	<b>VC</b>	<b>LAUSANNE - Côte du Stade olympique</b>  	<b>15:53</b>	<b>17:28</b>	<b>17:40</b>	<b>17:53</b>

# PARTICULAR PROFILE

## LAUSANNE



# STAGE'S LAST KILOMETRES



## LAST KILOMETRES MAP



### FINISH LINE

Route des Plaines-du-Loup, at the end of a 600m finishing straight (300m long by line of sight) and at the end of 4.8km climb averaging 4.6%  
**Width:** 6.50m

### PRESS ROOM

Centre de Congrès Beaulieu  
 Avenue des Bergières, 10 - 1004 Lausanne  
**Distance from the finish:** 1.2km

### RECEPTION POINT FOR GUESTS

Avenue du Vélodrome  
**Opens:** 14.15

### ATELIERS DU TOUR EDUCATIONAL ZONE

Beaulieu  
**Opening hours:** Between 10.00 and 18.00

### SERVICE STATION

ENI  
 Route des Plaines-du-Loup, 48 - 1018 Lausanne  
 Tel.: +41 21 646 77 33  
**Opening hours:** Between 14.00 and 19.00





SUNDAY 10 JULY

192.9 KM

STAGE 9

## AIGLE >>>

Capital of the district of Aigle in the canton of Vaud in Switzerland  
Population: 10,500 (Aiglons and Aiglannes)  
[aigle.ch](http://aigle.ch) · [aigle-leysin-lesmosses.ch](http://aigle-leysin-lesmosses.ch)

### Tour de France: Stage town for the first time

- Cycling:** 8km of bike paths and in the medium-term 40km thanks to a local cycling initiative, crossroads of several regional and national routes, Velospot self-service bike hire service, three Bike Lab breakdown stations, installation of seven bike shelters in 2022
- Sport and culture:** UCI World Cycling Centre (a high-level training centre including a velodrome, a BMX circuit and an athletics track. It also houses the headquarters of the International Cycling Union, Cyclophile Aigle). *Events:* Mondial du Chasselas (international competition for different wines made from the Chasselas grape), Swiss Wine Tourism Award, Fête des couleurs (multicultural festival), Grand Prix de la ville d'Aigle (track cycling, men's and women's events), Alpes Aigle-Tour d'Ai-Leysin half-marathon
- Sights:** Castle (12<sup>th</sup> century) housing the vine, wine and label museum, Fondation Hervé (collection of vintage cars), Espace Graffenried (art exhibitions)
- Gastronomy:** Papet vaudois (Swiss stew), saucisson Vaudois (sausage), Chablais white wines
- Distinctions:** Headquarters of the UCI (International Cycling Union), Cité de l'énergie renewable energy label. *Motto:* Recta volat cum scientia et iusticia (Flying straight with knowledge and justice)



Castle and vineyards, Aigle ©Jeremy Blatti



UCI World Cycling Centre, Aigle ©Jose Crespo



Lac de Vonnes, Châtel ©JF.Vuarand



Ars Sonora musical sculpture, Châtel ©L.Meyer/ARS-SONORA

## >>> CHÂTEL LES PORTES DU SOLEIL

CYCLE CITY 2021  
TOUR DE FRANCE

Mountain resort in Haute-Savoie (74)  
Population: 1,250 (Châtellans and Châtellanes), 850,000 in Haute-Savoie  
[chatel.com](http://chatel.com) · [portesdusoleil.com](http://portesdusoleil.com) · [hautesavoie.fr](http://hautesavoie.fr)

**Tour de France: Stage town for the second time. In 1975, Lucien Van Impe's climbing skills enabled him to win the mountainous time trial between Morzine and Châtel. Third in Paris that year and winner the following year, he remains the last Belgian to win the Tour.**

- Cycling:** Cycling and mountain biking routes
- Sport and culture:** Summer and winter tourism. *Athletes:* Françoise Macchi (alpine skiing, bronze medal in giant slalom at the world championships in 1970), Benjamin Cavet (freestyle skiing, silver medal at the world championships in 2017 and 2021). *Events:* Rock the pistes (pop rock music festival on the slopes of the Portes du Soleil domain, free access to the concerts on presentation of a ski pass), Châtel Chablais Léman Race (cyclo sportive), Châtel Mountain Styles (mountain biking), Neiges Étoilées (international gastronomy festival), Belle Dimanche (mountain pasture festival)
- Sights:** Saint-Laurent church (20<sup>th</sup> century), Notre-Dame de Plaie-Dranse chapel (20<sup>th</sup> century), Vonnes chapel, Très-les-Pierres chapel, Vieille Douane (interpretation centre for mountain smuggling)
- Gastronomy:** Berthoud (a dish made from Abondance cheese and white wine)
- Distinctions:** UNESCO Geopark of the Chablais, Accueil Vélo label (cycling-friendly), Ville sonnante (53 bells on five buildings), Qualité Tourisme label

SUNDAY 10 JULY >>> CHÂTEL LES PORTES DU SOLEIL 192.9 KM

STAGE 9

95



# CHÂTEL LES PORTES DU SOLEIL




**1** Pas de Morgins

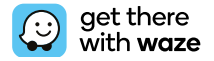
**2** Col des Mosses

**1** Col de la Croix

Off-course route: follow the race route to the finish



# ACCESS AND START



## PPO

Junction 17 on the A9, 3.5km from the start

## RECEPTION POINT FOR GUESTS

Crossroads of rue du Collège - place du Marché  
Opens: 9.00

## TOUR DE FRANCE VILLAGE

Chevron car park  
Opens: 9.30

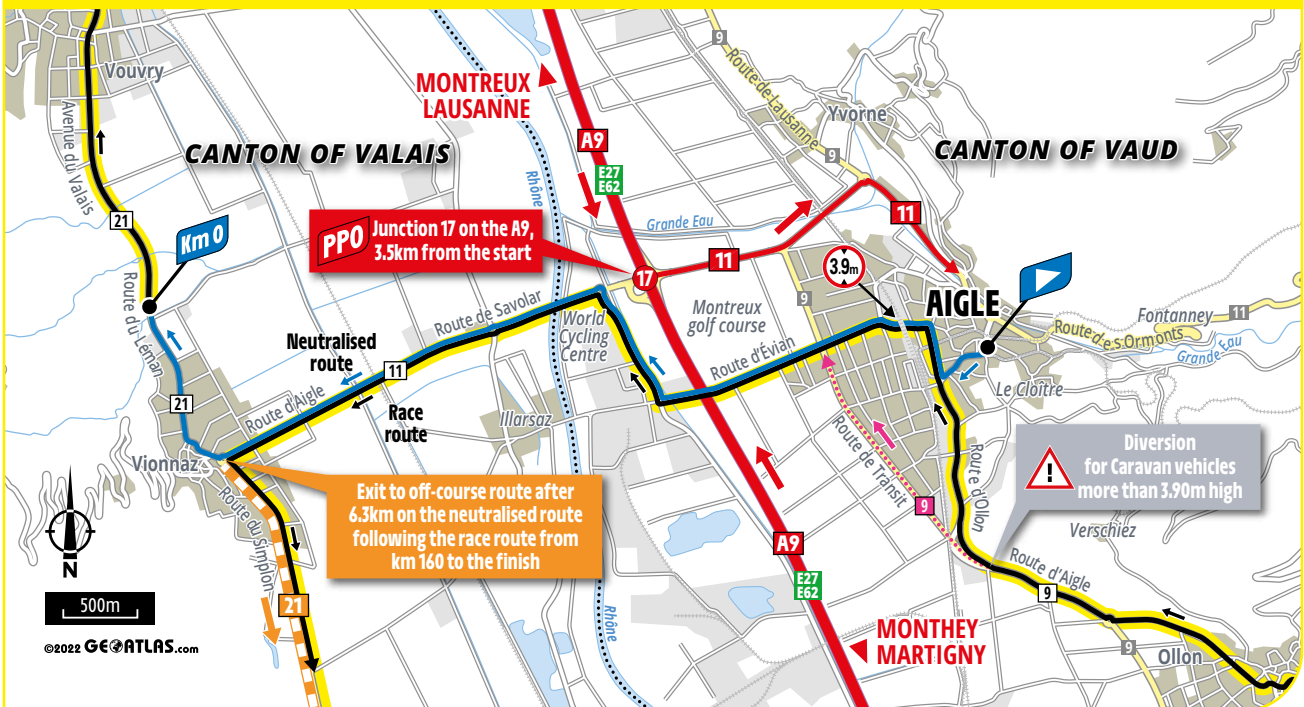
## PUBLICITY CARAVAN

**Parking:** Knie car park  
**Parking for technical vehicles:** Glariers car park  
**Departure from the car park:** Between 10.20 and 10.50  
**Passage across the start line:** Between 10.30 and 11.00

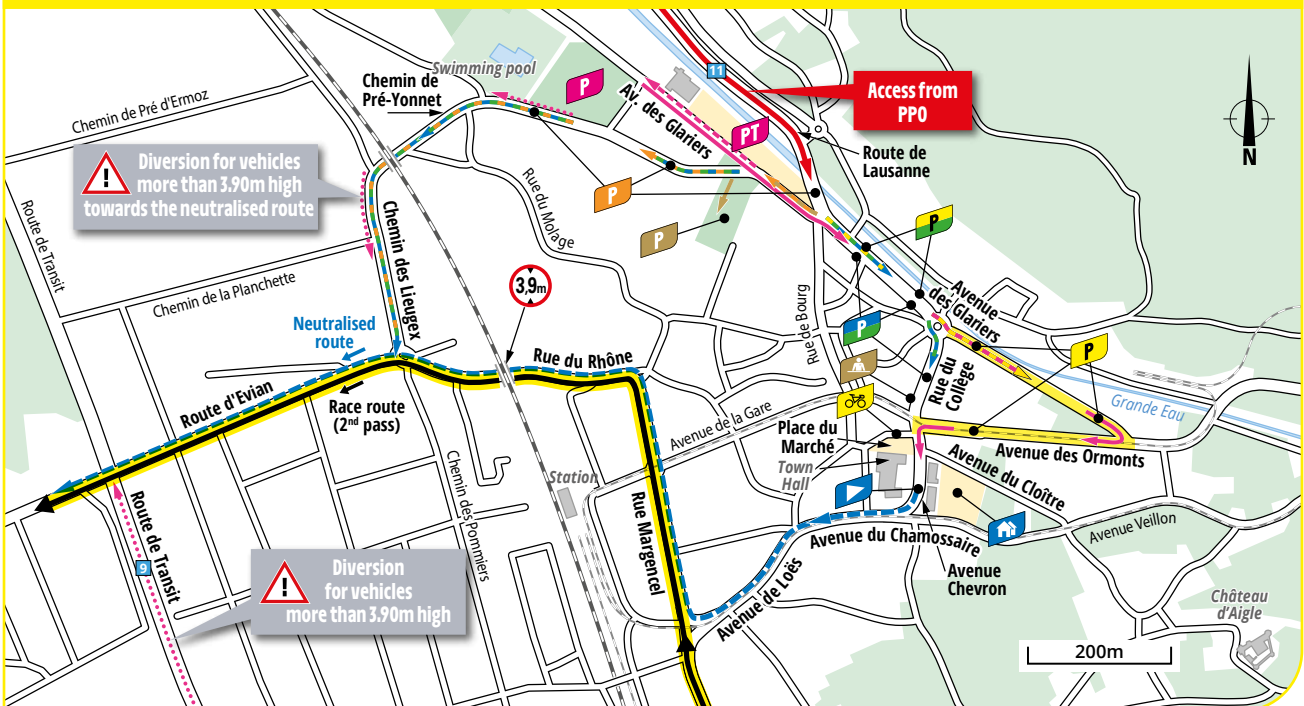
## RACE

**Assembly point for start:** Place du Marché and avenue Chevron  
**Rider sign-in:** Between 11.20 and 12.20  
**Call to the start:** 12.25  
**Neutralised start:** 12.30, avenue Chevron  
**Official start:** 12.45, on route du Léman (route 21) at Viornaz, 7.5km from the assembly point

### START ACCESS

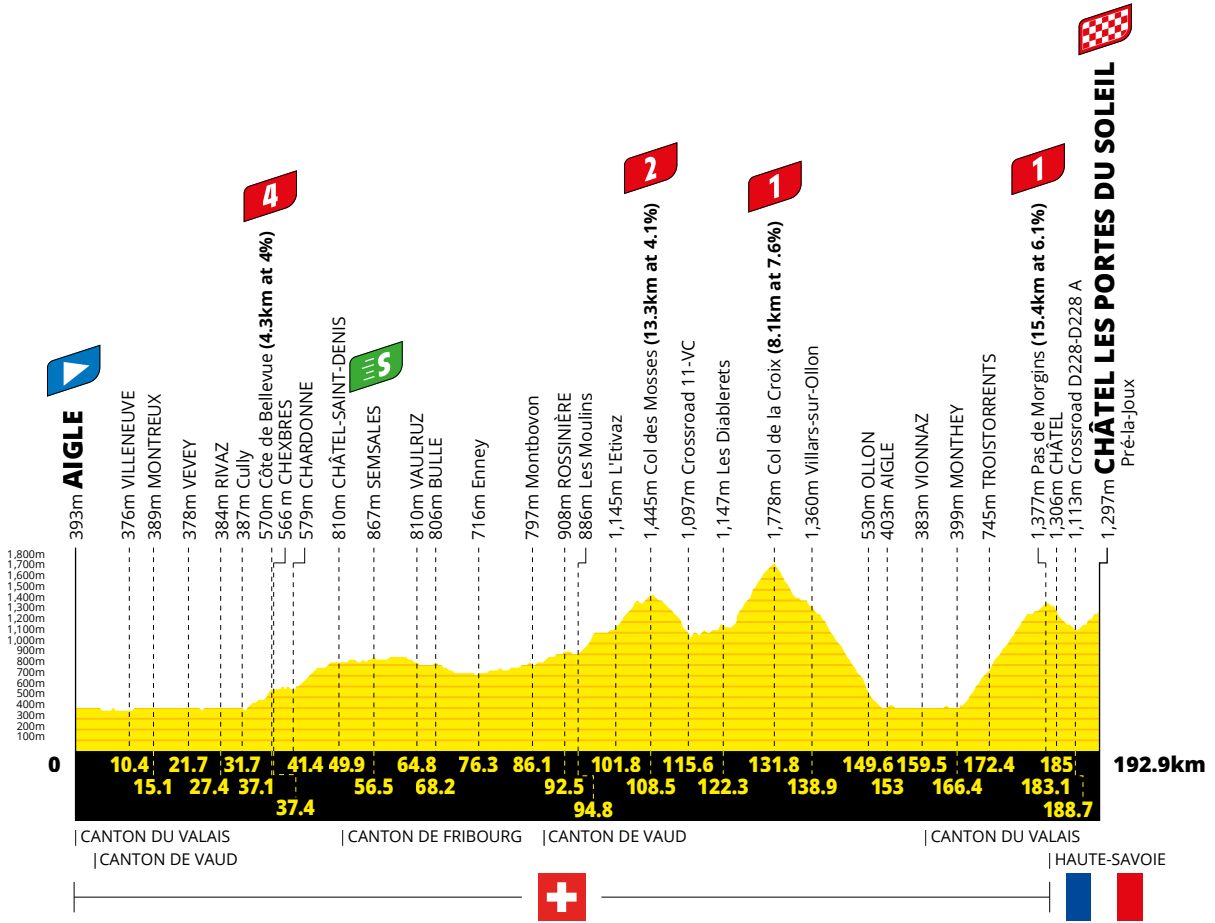


### SITUATION MAP

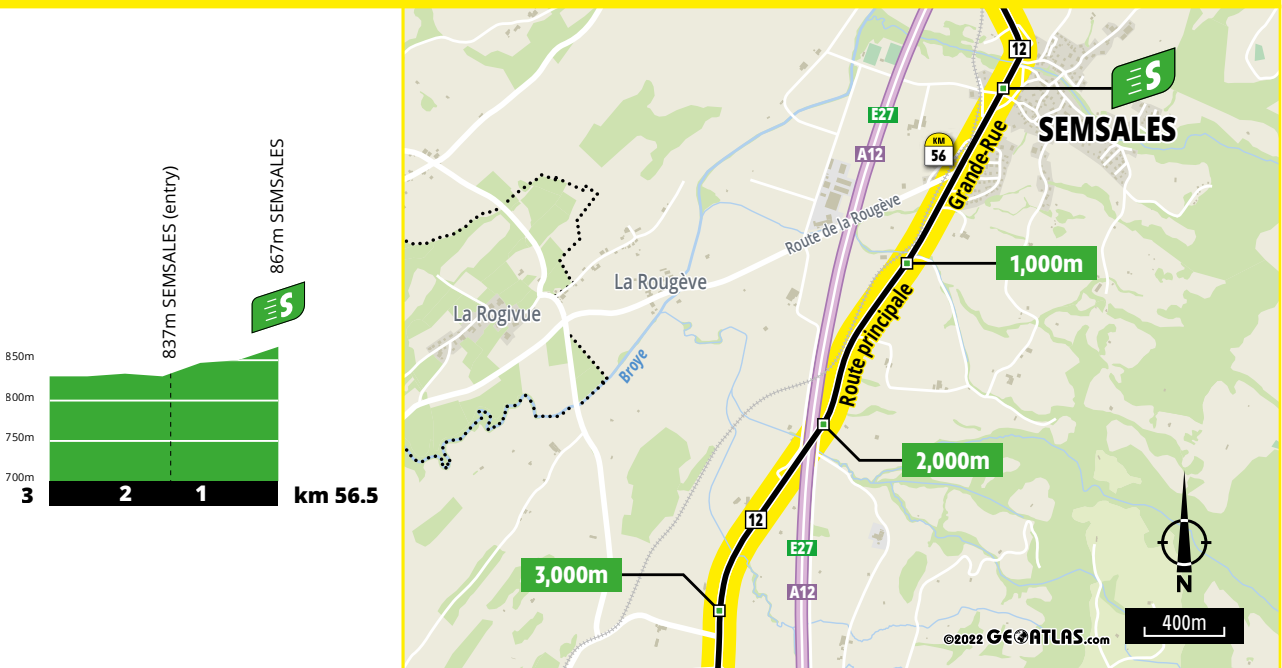


# PROFILES AND MAP

## STAGE'S PROFILE



## INTERMEDIATE SPRINT: PROFILE AND MAP



56.5 - SEMSALES

# ITINERARY TIMETABLE

K.M		STAGE 9			TIMETABLE			
To be run	Run			Caravan	41 kph	39 kph	37 kph	
SWITZERLAND 🇨🇭								
CANTON OF VAUD								
		VC	AIGLE (VC-N11)	NEUTRALISED START	10:30	12:30	12:30	12:30
CANTON OF VALAIS								
		N11	VIONNAZ (N11-N21)					
192.9	0	N21	AIGLE	RACE START	10:45	12:45	12:45	12:45
191.6	1.3		VOUVRY (N21-VC)		10:47	12:47	12:47	12:47
189.4	3.5	VC	Cross level n°177		10:50	12:50	12:50	12:50
CANTON OF VAUD								
188.9	4		CHEssel (near)		10:51	12:50	12:51	12:51
187.1	5.8		Crebelley (near)		10:53	12:53	12:53	12:53
185.8	7.1		NOVILLE		10:55	12:54	12:55	12:55
184	8.9		Les Fourches (VC-N9)		10:58	12:57	12:57	12:58
182.5	10.4	N9	VILLENEUVE		11:00	12:59	12:59	13:00
179.9	13		VEYTAUX		11:04	13:02	13:03	13:04
179	13.9		Territet		11:05	13:03	13:04	13:05
177.8	15.1		MONTREUX		11:07	13:05	13:06	13:07
176.1	16.8		Clarens		11:10	13:07	13:08	13:10
173.7	19.2		LA TOUR-DE-PEILZ		11:13	13:10	13:12	13:13
171.2	21.7		VEVEY		11:17	13:14	13:15	13:17
169.3	23.6		CORSEAUX		11:19	13:16	13:18	13:19
166.5	26.4		SAINT-SAPHORIN		11:23	13:19	13:21	13:23
165.5	27.4		RIVAZ		11:25	13:21	13:23	13:25
162.7	30.2		Treytorrens Dézaley (PUIDOUX)		11:29	13:25	13:27	13:29
161.2	31.7		Cully (BOURG-EN-LAVALAUX) (N9-VC)		11:31	13:27	13:29	13:31
159.4	33.5	VC	Riex (BOURG-EN-LAVALAUX)		11:35	13:30	13:32	13:35
158.6	34.3		Epesses (BOURG-EN-LAVALAUX)		11:37	13:32	13:34	13:37
156.1	36.8		Bellevue (PUIDOUX)		11:43	13:37	13:40	13:43
155.8	37.1		Côte de Bellevue	4	11:43	13:38	13:40	13:43
155.5	37.4		CHEXBRES		11:44	13:38	13:41	13:44
151.5	41.4		CHARDONNE (VC-N12)		11:50	13:43	13:46	13:50
150.2	42.7	N12	JONGNY		11:52	13:45	13:48	13:52
145.4	47.5		L'Hautigny-Monts de Corsier (CORSIER-SUR-VEVEY)		11:59	13:52	13:55	13:59
CANTON OF FRIBOURG								
143	49.9		CHÂTEL-SAINT-DENIS		12:02	13:55	13:59	14:02
137.7	55.2		SEMSALES (entry)		12:10	14:02	14:06	14:10
136.4	56.5		SEMSALES	5	12:12	14:04	14:08	14:12
130.3	62.6		Les Ponts d'Amont (N12-VC)		12:22	14:12	14:17	14:22
130	62.9	VC	Les Ponts d'Avau (VC-N12)		12:22	14:13	14:17	14:22
128.1	64.8	N12	VAULRUZ		12:25	14:15	14:20	14:25
127.6	65.3		VUADENS		12:26	14:16	14:21	14:26
126.3	66.6		Cross level n°16.504		12:28	14:18	14:22	14:28
124.7	68.2		BULLE (N12-VC)		12:30	14:20	14:25	14:30
123.2	69.7	VC	Cross level		12:32	14:22	14:27	14:32
122.5	70.4		La Tour-de-Trême		12:33	14:23	14:28	14:33
121.4	71.5		Cross level		12:35	14:24	14:29	14:35
120.1	72.8		Epagny (GRUYÈRES)		12:37	14:26	14:31	14:37
116.6	76.3		Enney (BAS-INTYAMON)		12:42	14:31	14:36	14:42
113.6	79.3		Villars-sous-Mont (BAS-INTYAMON)		12:47	14:35	14:41	14:47
112	80.9		Neirivue (HAUT-INTYAMON)		12:49	14:37	14:43	14:49
110.6	82.3		Albeuve (HAUT-INTYAMON)		12:51	14:39	14:45	14:51
106.8	86.1		Montbovon (HAUT-INTYAMON)		12:57	14:44	14:50	14:57
106.5	86.4		Cross level		12:57	14:45	14:51	14:57
CANTON OF VAUD								
103.3	89.6		La Tine		13:02	14:49	14:55	15:02
100.4	92.5		ROSSINIÈRE		13:06	14:53	14:59	15:06
98.1	94.8		Les Moulins (CHÂTEAU-D'ŒX)		13:10	14:56	15:03	15:10
96.5	96.4		Crossroad VC-N11		13:13	14:59	15:06	15:13
91.1	101.8	N11	L'Étivaz (CHÂTEAU-D'ŒX)		13:28	15:12	15:19	15:28
87.2	105.7		La Lécherette (CHÂTEAU-D'ŒX)		13:38	15:20	15:29	15:38
84.4	108.5		Col des Mosses (1 445 m)	2	13:45	15:26	15:35	15:45
84.4	108.5		Les Mosses (ORMONT-DESSOUS)		13:45	15:26	15:35	15:45
81.7	111.2		La Comballaz (ORMONT-DESSOUS)		13:48	15:29	15:38	15:48
77.3	115.6		Crossroad N11-VC		13:53	15:34	15:43	15:53
74.4	118.5	VC	Le Rosex (ORMONT-DESSUS)		13:57	15:37	15:46	15:57
72.4	120.5		Vers l'Église (ORMONT-DESSUS)		13:59	15:39	15:48	15:59
70.6	122.3		Les Diablerets (ORMONT-DESSUS)		14:01	15:41	15:50	16:01
61.1	131.8		Col de la Croix (1 778 m)	1	14:23	16:00	16:11	16:23
54	138.9		Villars-sur-Ollon		14:32	16:08	16:19	16:32
49.5	143.4		Huémoz		14:37	16:13	16:24	16:37
47.1	145.8		Les Combes		14:39	16:15	16:27	16:39

## DISTANCE FROM NEUTRALISED TO OFFICIAL START

7.5km

## CATEGORISED CLIMBS AND SUMMIT FINISHES

- 4 km 37.1 - Côte de Bellevue  
Climb of 4.3km à 4%
- 2 km 108.5 - Col des Mosses  
Climb of 13.3km at 4.1%
- 1 km 131.8 - Col de la Croix  
Climb of 8.1km at 7.6%
- 1 km 183.1 - Pas de Morgins  
Climb of 15.4km at 6.1%

## RELAIS-ÉTAPE VIP AREA

UCI World Cycling Centre  
Allée Ferdi Kübler  
1860 Aigle  
Km 151.4


## ROUTE FOR NON-RACE VEHICLES

Exit point after 6.3km on the neutralised route (crossroads of route d'Aigle-route du Simplon at Vionnaz). Go left on route du Simplon (route n°21) towards Monthey and follow the race route to the finish, 33km away.  
Total distance: 40km

## RESTRICTION ON THE CARAVAN

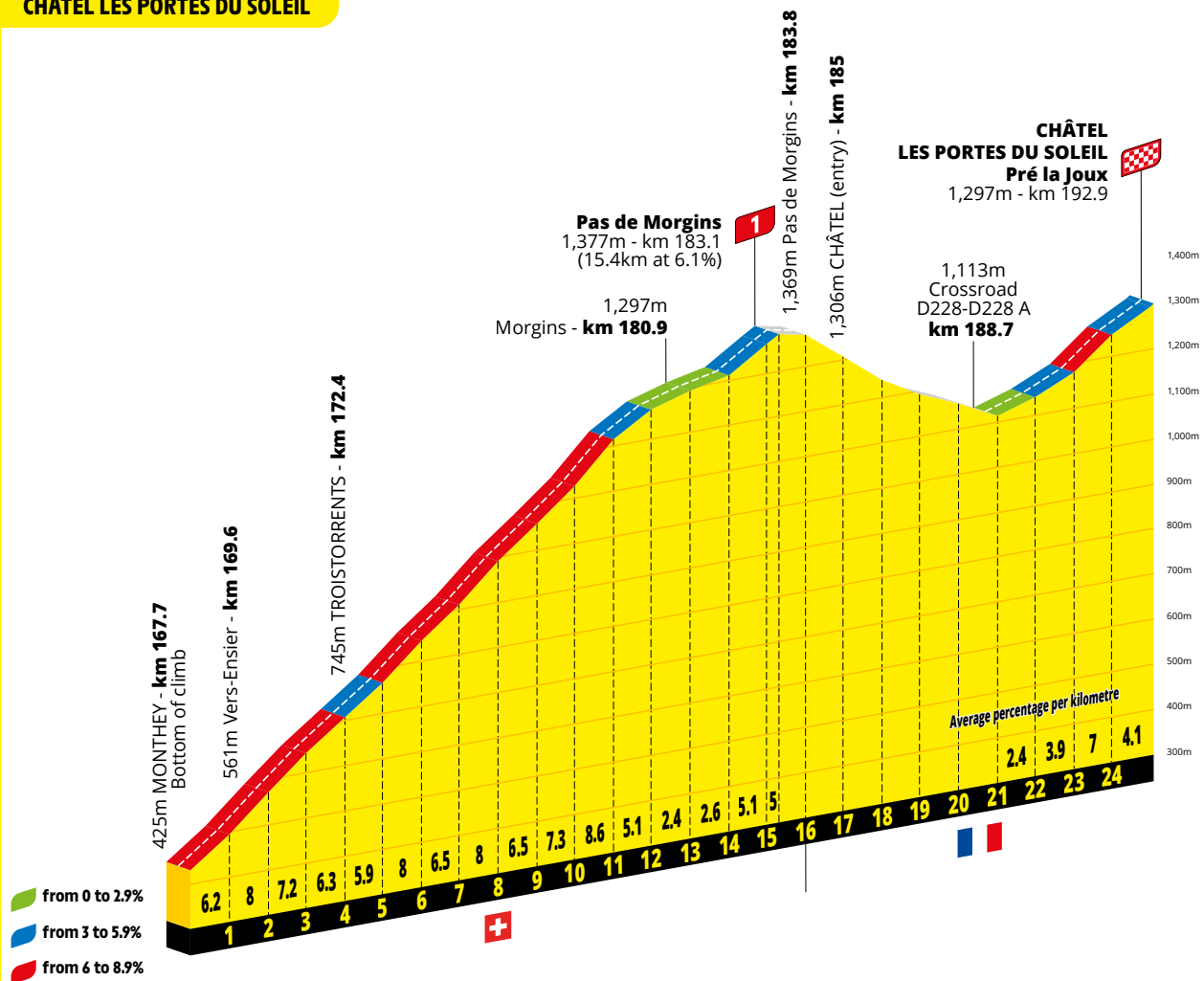
Km 1 of the neutralised route and km 154.3 - AIGLE  
Low bridge. Diversion for vehicles more than 3.90m in height

# ITINERARY TIMETABLE

KM		STAGE 9		TIMETABLE			
To be run	Run			Caravan	41 kph	39 kph	37 kph
43.3	149.6		OLLON	14:44	16:19	16:31	16:44
41.5	151.4		Crossroad VC-N9	14:46	16:21	16:33	16:46
39.9	153	N9	AIGLE (N9-VC-N11)	14:48	16:23	16:35	16:48
<b>CANTON OF VALAIS</b>							
33.4	159.5	N11	VIONNAZ (N11-N21)	14:58	16:32	16:44	16:58
29.8	163.1	N21	Muraz (COLLOMBEY-MURAZ)	15:03	16:37	16:49	17:03
27.4	165.5		Collombey (COLLOMBEY-MURAZ)	15:07	16:40	16:53	17:07
26.5	166.4		MONTHEY (N21-VC)	15:08	16:42	16:54	17:08
<b>25.9</b>	<b>167</b>		<b>Cross level</b>	<b>15:09</b>	<b>16:42</b>	<b>16:55</b>	<b>17:09</b>
23.3	169.6	VC	Vers-Ensier	15:15	16:47	17:00	17:15
20.5	172.4		TROISTORRENTS	15:22	16:53	17:07	17:22
12	180.9		Morgins	15:44	17:12	17:27	17:44
<b>9.8</b>	<b>183.1</b>		<b>Pas de Morgins (1,377m)</b>	<b>15:50</b>	<b>17:17</b>	<b>17:33</b>	<b>17:50</b>
9.1	183.8		Pas de Morgins (1,369m)	15:51	17:18	17:34	17:51
<b>FRANCE</b> 							
<b>HAUTE-SAVOIE (74)</b>							
7.9	185	D22	CHÂTEL (D22-D228-D228 A)	15:52	17:19	17:35	17:52
<b>0</b>	<b>192.9</b>	<b>D228 A</b>	<b>CHÂTEL - Pré la Joux</b>	<b>16:02</b>	<b>17:28</b>	<b>17:44</b>	<b>18:02</b>

# PARTICULAR PROFILE

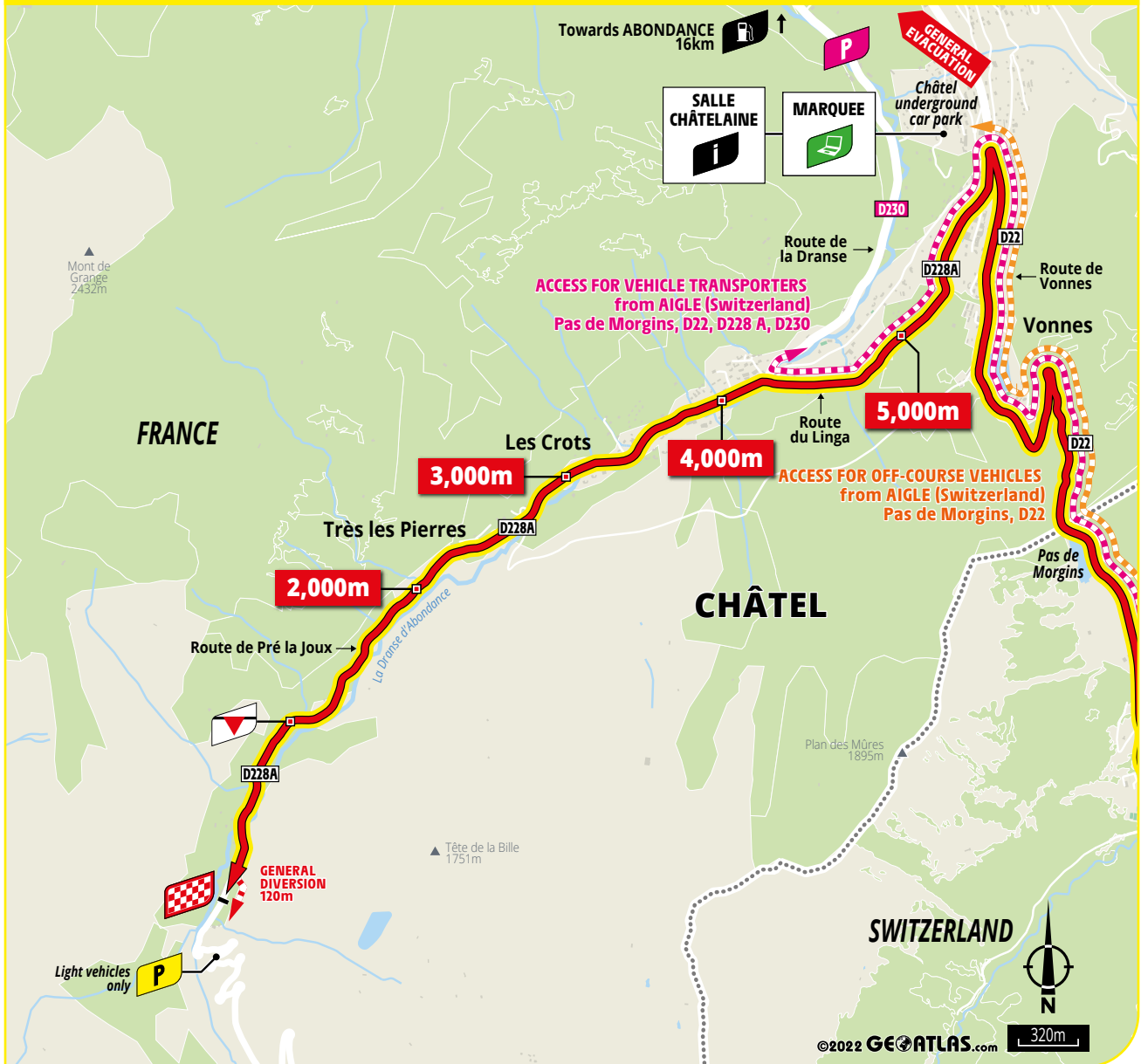
## CHÂTEL LES PORTES DU SOLEIL



# STAGE'S LAST KILOMETRES



## LAST KILOMETRES MAP



### FINISH LINE

D228A, route de Pré la Joux, at the end of a 170m finishing straight by line of sight  
**Width:** 6m

### PRESS ROOM

Marquee, place de l'Église  
 74390 Châtel  
**Distance from the finish:** 6km

### RECEPTION POINT FOR GUESTS

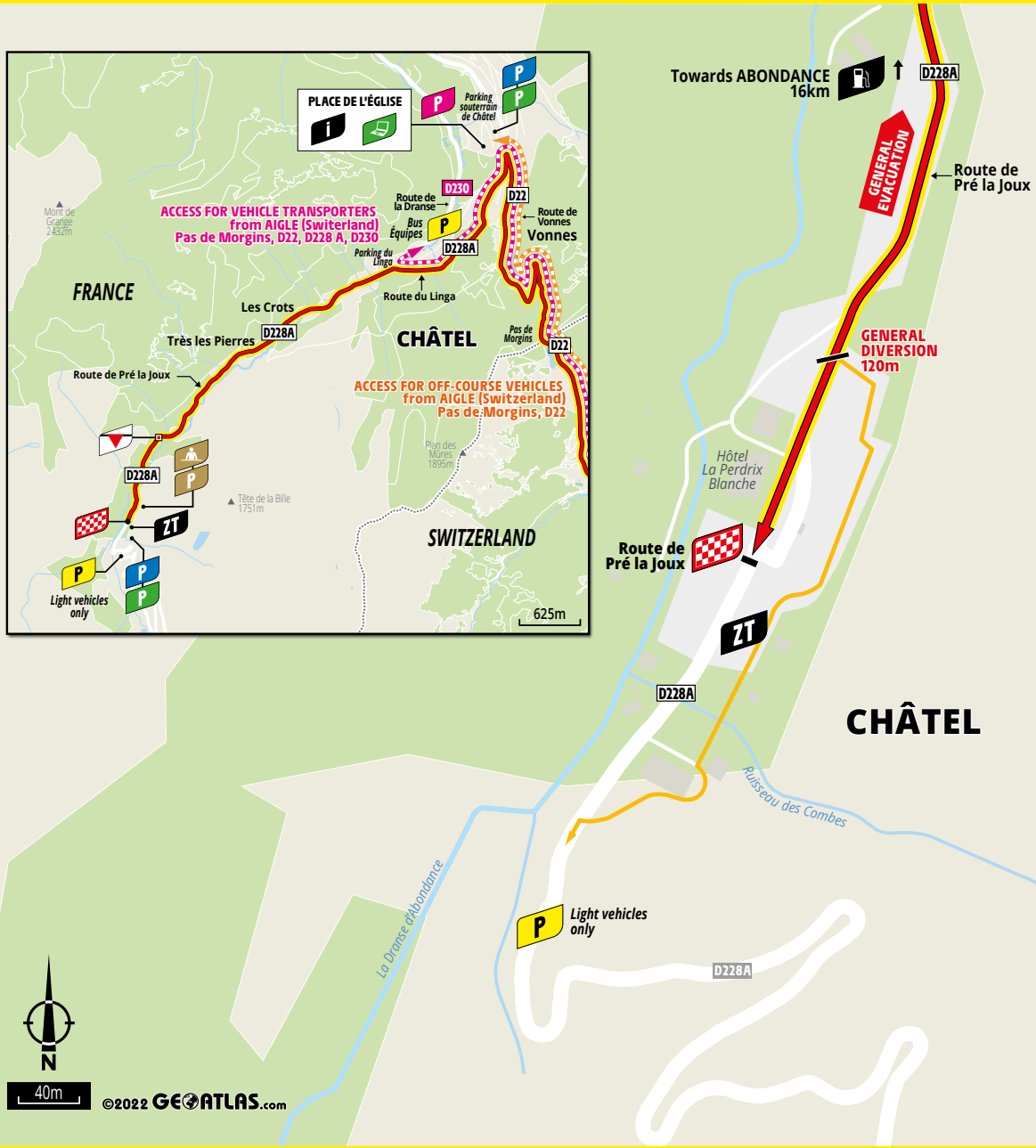
Finish line (behind Club Tour de France), on the D228 A  
**Opens:** 14.15

### SERVICE STATION

Val Garage  
 La Fouly  
 74360 Abondance  
**Tel.:** + 33 (0)6 81 87 84 30  
**Opening hours:** Between 14.00 and 19.00

# FINISH

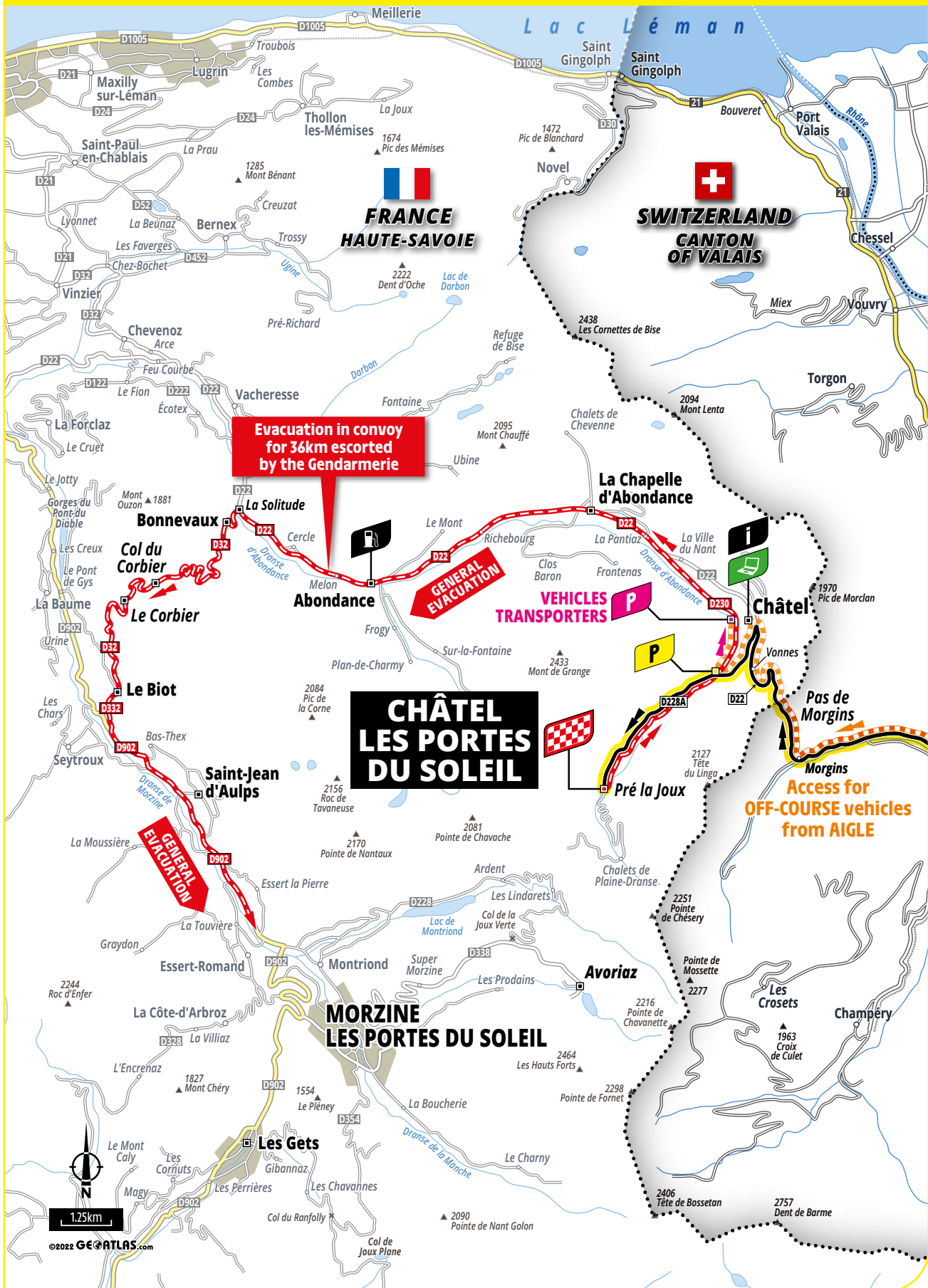
## FINISH MAP





# EVACUATION

## EVACUATION MAP





**NAMEDSPORT®**  
SUPERFOOD

# HydraFit® >

## Energy & Hydration!



EXCLUSIVE  
**HYDRA2PRO**  
RACING BOTTLE

**IN LOVE WITH  
THE PLANET**



With Dibasic  
**Potassium  
Phosphate**

**300% NRV\***  
Vitamin C

With **9 Vitamins**

With  
**Trimagnesium  
Citrate**

**Refreshing  
flavour**

Rehydrating  
**hypotonic**  
solution

**Informed Sport**  
certified quality



**Special Price**  
**6,99€**

[namedsport.com](https://namedsport.com)

\*NRV. Nutrient Reference Values.

Before using the product, read the warnings on the package carefully.  
Food supplements are not intended as a substitute for a varied and balanced diet and a healthy lifestyle.

**MORZINE LES PORTES DU SOLEIL**

**WHAT TO SEE AND DO**



Avoriaz 1800, Morzine ©Getty Images

**The Portes du Soleil:** 12 resorts between France and Switzerland linked by their ski lifts make up the largest cross-border ski area in the world. With 600km of skiing in winter and 1,000km of marked trails in summer, it's an exceptional playground for skiing, mountain biking and hiking set amidst the breath-taking panoramas between Lake Geneva and the Mont Blanc massif.

**The Chablais Geopark:** From the shores of Lake Geneva to the summit of the Hauts-Forts in Morzine-Avoriaz, the UNESCO Chablais World Geopark tells the story of the formation of the Alps, a tale that goes back 250 million years. Among the geological sites that feature, three can be seen from Morzine: the Ardoisières, the Rouleau de Bostan and the Avoriaz belvedere.

**Le Bourg de Morzine:** The historic centre of Morzine is home to a baroque church of Sainte-Marie-Madeleine dating from 1803, the first building in Morzine to have a roof using local slate and also remarkable for its undulating facades and its organ that's listed as an historic monument. The presbytery next to the church is located in a bourgeois house, while the Old Bridge over the Dranse links to Rue Bidon and its traditional houses.

**The Parc des Dérêches:** A huge green haven in the heart of Morzine with a 4.5km trail that loops along the River Dranse and can be walked in its entirety or in sections. In both summer and winter, the park offers sporting and leisure activities for all the family: swimming pools, tennis courts, skating rinks, a horse riding centre, a fitness trail, a skate park, an adventure trail, etc.

**The Bike Park:** The Morzine Bike Park is a unique mountain bike area. The tracks are handmade by members of the domain's "bike patrols". In the summer of 2020, a beginners' area was constructed with various modules designed to train budding mountain bikers and improve their technique. Nearby, there are two blue runs, the red run redesigned by former French downhill champion Romain Paulhan, and Morzine's legendary black run.

**Avoriaz is fantastic:** It was Morzine's Olympic downhill champion Jean Vuarnet who, in 1960, launched this crazy gamble: creating a ski resort from scratch on the heights above Morzine. Opened in 1966 with the support of developer Gérard Brémond, Avoriaz stands out for its mimetic architecture and its entirely pedestrian concept that were designed by architect Jacques Labro.

[morzine-avoriaz.com](http://morzine-avoriaz.com) • [mairie-morzine-avoriaz.com](http://mairie-morzine-avoriaz.com) • [hautesavoie.fr](http://hautesavoie.fr)



**PRESS ROOM**

Škoda Arena  
502, route du Palais des Sports  
74110 Morzine

**SERVICE STATION**

Val Garage  
La Fouly - 74360 Abondance  
Tel.: + 33 (0)6 81 87 84 30  
Opening hours: 14.00 to 19.00





The Joux Verte climb, Morzine ©OT Morzine/S. Ingles



Church of Sainte-Marie-Madeleine ©Getty Images

# ***LE MAILLOT EST LE TROPHÉE***

The Santini Tour de France leader jerseys  
are the result of over 50 years of experience,  
utilizing avant-garde and eco sustainable  
technical fabrics, rendering a fit that is inimitable.  
Because when something is immortal,  
there is no distinction  
between past and future.



[santinicycling.com/tour-de-france](http://santinicycling.com/tour-de-france)

***Santini***

TUESDAY 12 JULY

148.1 KM

STAGE 10

## MORZINE LES PORTES DU SOLEIL >>>

CYCLE CITY 2023  
TOUR DE FRANCE

Mountain resort in Haute-Savoie (74)

Population: 2,870 (Morzinois and Morzinoises), 850,000 in Haute-Savoie  
morzine-avoriaz.com · portesdusoleil.com · savoie-mont-blanc.com

**Tour de France: Stage town for the 21<sup>st</sup> time. In 1988, Fabio Parra won in Morzine and finished third in Paris, making him the first Colombian and South American rider to stand on the Tour podium.**

- **Cycling:** 25 passes to climb within a 50km radius of the resort
- **Sport and culture:** Summer and winter tourism. *Athlete:* Jean Vuarnet (alpine skier, Olympic champion at the 1960 Olympics and creator of the neighbouring resort of Avoriaz). *Events:* Rock the Pistes (pop rock music festival on the ski slopes of the Portes du Soleil area, free access to the concerts on presentation of a ski pass), Grimpée Cycliste Morzine-Avoriaz (cycling climb), Pass'Portes du Soleil VTT (largest mountain bike event in the mountains), Morzine-Avoriaz Harleys Day (motorbike gathering)
- **Sights:** Sainte Marie-Madeleine church and its organ (19<sup>th</sup> century), Sainte-Marie-d'Aulps abbey (remains of an 11<sup>th</sup> century Cistercian abbey. The site is now home to the Aulps valley discovery centre, which depicts the life of the former monks), La Battante (reconstruction of a 19<sup>th</sup>-century sawmill that was powered by water)
- **Gastronomy:** Abondance (cheese)
- **Distinctions:** UNESCO Geopark site of the Chablais, Qualité Tourisme label, Famille Plus (family-friendly), Land of the 2024 Games



Sainte-Marie-Madeleine church, Morzine ©OT Morzine/S. Ingles



Lake Montriond, Morzine ©OT Morzine/S. Ingles



Village square, Megève ©Commune de Megève



View of the resort, Megève ©Commune de Megève

## >>> MEGÈVE

CYCLE CITY 2021  
TOUR DE FRANCE

Mountain resort in Haute-Savoie (74)

Population: 3,150 (Mégevans and Mégevannes), 850,000 in Haute-Savoie  
megeve.com · hautesavoie.fr

**Tour de France: Stage town for the third time. In 2016, Chris Froome won the time trial between Sallanches and Megève and consolidated his position at the top of the general classification, securing his path towards the third of his four Tour victories.**

- **Cycling:** Signposted road and mountain bike circuits
- **Sport and culture:** Summer and winter tourism. Évasion Mont-Blanc ski domain. Innovative mountain architecture (the architect Jacques Henry Le Mème was the inventor of the winter sports chalet). *Athletes:* Émile Allais (alpine skiing, four world championship titles, died in 2012), Henri Duvillard (alpine skiing), Richard Gay (freestyle skiing, bronze medal at the 2002 Olympics). *Facilities:* Palais des Sports (ice rink, aquatic area, gymnasium, tennis, climbing wall). *Events:* International Jazz Festival in Megève, Estivales (classical music), Megève Blues Festival, Megève Mont Blanc Cycling and Haute route Alpes (cyclosporatives), International Show Jumping
- **Sights:** Saint-Jean-Baptiste church (its oldest parts are 13<sup>th</sup> century), keep known as La Tour de Demi-Quartier (18<sup>th</sup> century), hamlet chapels (17<sup>th</sup> century), Haut Val d'Arly museum
- **Gastronomy:** Savoy cheeses (Beaufort, Reblochon, Tomme), Glaçons de Megève (chocolates)
- **Distinctions:** Qualité Tourisme, Esprit Famille (family-friendly), Flocon Vert (sustainable development), Best of the Alps labels, four-star floral town

148.1 KM



MEGÈVE

MORZINE LES PORTES DU SOLEIL >>>

TUESDAY 12 JULY

STAGE 10

107



# MORZINE LES PORTES DU SOLEIL

4 Côte de Chevenoz

3 Col de Jambaz

4 Côte de Châtillon-sur-Cluses

5 Passy-Marlioz

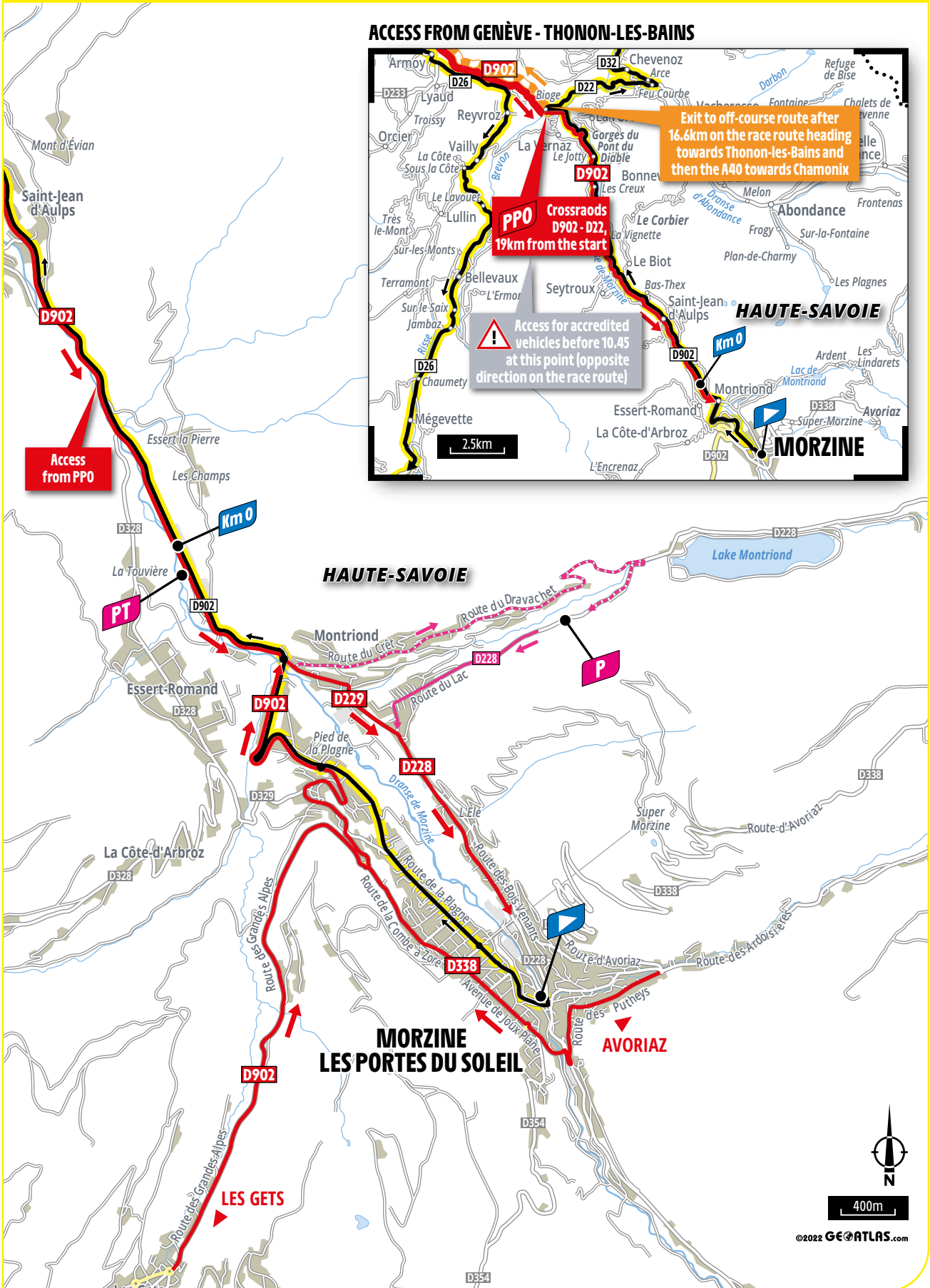
2 Montée de l'altiport de Megève

**MEGÈVE**



# ACCESS TO THE START

## START ACCESS



# ACCESS AND START



## PPO

Crossroads of D902-D22, 19km from the start

## RECEPTION POINT FOR GUESTS

Parvis de l'Espace Aquatique  
Opens: 10.00

## TOUR DE FRANCE VILLAGE

Place de la Poste  
Opens: 10.30

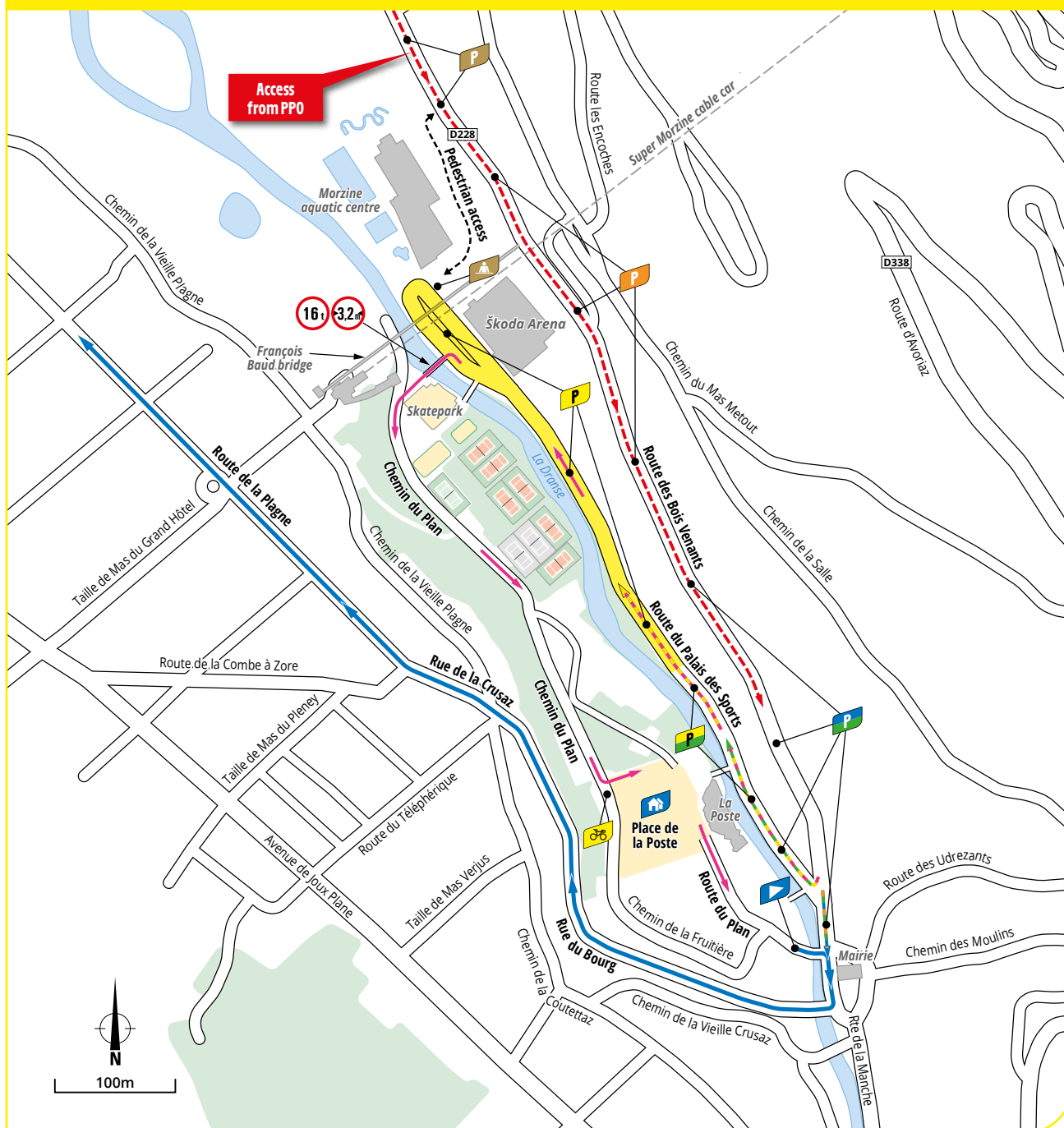
## PUBLICITY CARAVAN

**Parking:** D228, route du Lac in Montriond  
**Parking for technical vehicles:** zone du Vernay Bron at Saint-Jean-d'Aulps  
**Departure from the car park:** Between 11.15 and 11.45  
**Passage across the start line:** Between 11.30 and 12.00

## RACE

**Assembly point for start:** place de la Poste  
**Rider sign-in:** Between 12.20 and 13.20  
**Call to the start:** 13.25  
**Neutralised start:** 13.30, route du Plan  
**Official start:** 13.40, on D902, 5.4km from the assembly point

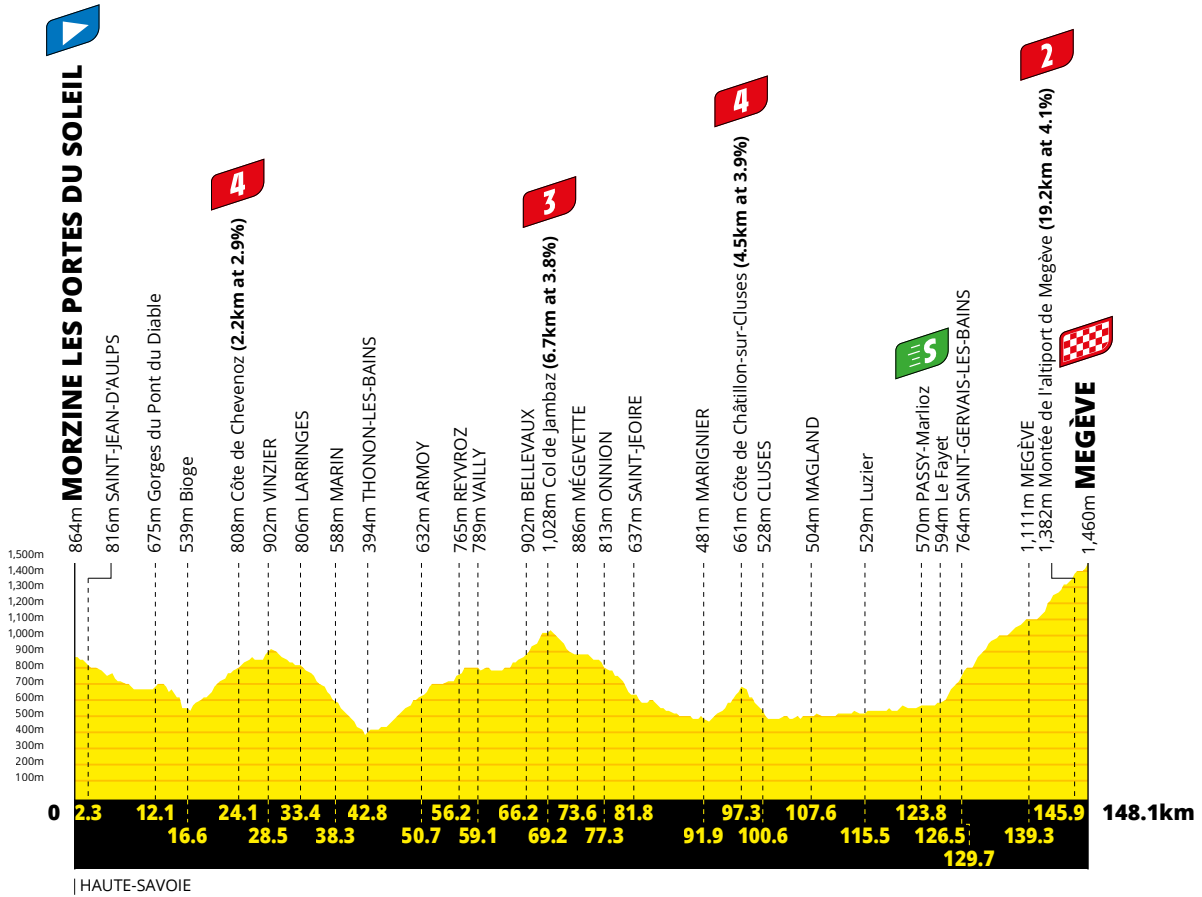
### SITUATION MAP



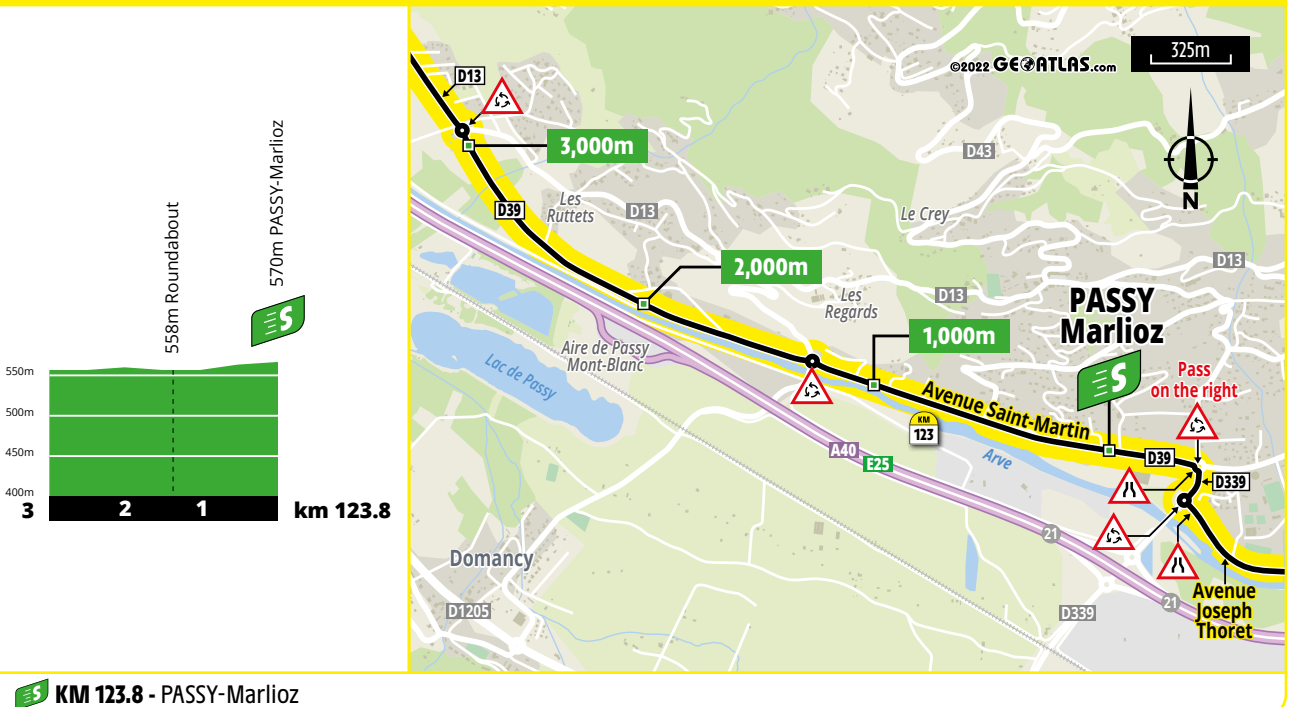


# PROFILES AND MAP

## STAGE'S PROFILE



## INTERMEDIATE SPRINT: PROFILE AND MAP



**KM 123.8 - PASSY-Marlioz**

# ITINERARY TIMETABLE

KM		STAGE 10				TIMETABLE			
To be run	Run				Caravan	45 kph	43 kph	41 kph	
<b>HAUTE-SAVOIE (74)</b>									
		VC	MORZINE (VC-D228-VC-D902)	NEUTRALISED START	11:30	13:30	13:30	13:30	
		D902	MONTRIOND						
<b>148.1</b>	<b>0</b>		<b>MORZINE</b>	RACE START	<b>11:40</b>	<b>13:40</b>	<b>13:40</b>	<b>13:40</b>	
145.8	2.3	D902	SAINT-JEAN-D'AULPS		11:43	13:42	13:43	13:43	
142.7	5.4		Tunnel des Tines		11:46	13:46	13:46	13:46	
139.5	8.6		La Vignette (LE BIOT)		11:50	13:49	13:49	13:50	
138.1	10		Le Pont de Gys (LA BAUME)		11:51	13:51	13:51	13:51	
137.4	10.7		Les Creux (LA BAUME)		11:52	13:51	13:52	13:52	
136	12.1		Gorges du Pont du Diable (LA VERNAZ)		11:54	13:53	13:53	13:54	
135.6	12.5		Le Jotty (LA VERNAZ)		11:54	13:53	13:54	13:54	
131.5	16.6		Bioge (LA VERNAZ) (D902-D22)		11:59	13:57	13:58	13:59	
125.2	22.9	D22	Feu Courbe (D22-D32)		12:06	14:04	14:05	14:06	
124.9	23.2	D32	Arce		12:07	14:05	14:06	14:07	
124.3	23.8		CHEVENOZ		12:07	14:05	14:06	14:07	
<b>124</b>	<b>24.1</b>		<b>Côte de Chevenoz</b>		<b>12:08</b>	<b>14:06</b>	<b>14:07</b>	<b>14:08</b>	
120.5	27.6		Chez Bochet (SAINT-PAUL-EN-CHABLAIS) (near)		12:13	14:10	14:12	14:13	
119.6	28.5		VINZIER		12:14	14:12	14:13	14:14	
118.5	29.6		Vers les Granges		12:16	14:13	14:14	14:16	
117.7	30.4		Cré Bouché		12:17	14:14	14:15	14:17	
116.7	31.4		Verossier		12:18	14:15	14:17	14:18	
115.4	32.7		La Grangette		12:20	14:17	14:19	14:20	
114.7	33.4		LARRINGES		12:21	14:18	14:19	14:21	
113.3	34.8		CHAMPANGES (D32-D11-D32)		12:23	14:20	14:21	14:23	
111.1	37		La Bennaz (PUBLIER)		12:26	14:23	14:24	14:26	
109.8	38.3		MARIN		12:28	14:24	14:26	14:28	
108.6	39.5		Moruel		12:30	14:26	14:28	14:30	
107.9	40.2		Avonnex		12:31	14:27	14:29	14:31	
105.5	42.6		Pont de Dranse (D32-VC)		12:34	14:30	14:32	14:34	
105.3	42.8	VC	THONON-LES-BAINS (VC-D26)		12:35	14:30	14:32	14:35	
98.2	49.9	D26	Les Prés Carrés		12:45	14:40	14:42	14:45	
97.4	50.7		ARMOY		12:46	14:41	14:43	14:46	
91.9	56.2		REYVROZ		12:54	14:48	14:51	14:54	
89	59.1		VAILLY		12:58	14:51	14:55	14:58	
88.4	59.7		Sous la Côte		12:59	14:52	14:55	14:59	
86.4	61.7		Le Lavouet		13:02	14:55	14:58	15:02	
83.6	64.5		Chez Clavel		13:06	14:59	15:02	15:06	
81.9	66.2		BELLEVAUX		13:08	15:01	15:04	15:08	
80.1	68		Sur le Saix		13:11	15:03	15:07	15:11	
79.1	69		Jambaz		13:12	15:04	15:08	15:12	
<b>78.9</b>	<b>69.2</b>		<b>Col de Jambaz</b>		<b>13:12</b>	<b>15:05</b>	<b>15:08</b>	<b>15:12</b>	
76.2	71.9		Chaumety		13:15	15:07	15:11	15:15	
74.5	73.6		MÉGEVETTE		13:17	15:09	15:13	15:17	
73.7	74.4		La Culaz		13:18	15:10	15:14	15:18	
71.5	76.6		Amoulin		13:21	15:12	15:16	15:21	
70.8	77.3		ONNION		13:22	15:13	15:17	15:22	
67.3	80.8		Pouilly		13:25	15:17	15:21	15:25	
66.3	81.8		SAINT-JEOIRE (D26-D907 A)		13:27	15:18	15:22	15:27	
64.8	83.3	D907 A	SAINT-JEOIRE		13:29	15:20	15:24	15:29	
64.3	83.8		Entreverges (LA TOUR) (near) (D907 A-D907)		13:29	15:20	15:25	15:29	
61.5	86.6	D907	Le Pont du Risse (D907-D26)		13:33	15:24	15:28	15:33	
61.3	86.8	D26	La Tournoire		13:33	15:24	15:29	15:33	
60.7	87.4		La Corbaz		13:34	15:25	15:29	15:34	
59.5	88.6		Le Giffre		13:36	15:27	15:31	15:36	
56.2	91.9		MARIGNIER (D26-D6)		13:41	15:31	15:36	15:41	
54.4	93.7	D6	Le Pralet (THYEZ)		13:43	15:33	15:38	15:43	
53.2	94.9		Brannaz (THYEZ)		13:45	15:35	15:40	15:45	
<b>50.8</b>	<b>97.3</b>		<b>Côte de Châtillon-sur-Cluses</b>		<b>13:48</b>	<b>15:38</b>	<b>15:43</b>	<b>15:48</b>	
50.6	97.5		Crossroad D6-D902		13:49	15:38	15:43	15:49	
47.5	100.6	D902	CLUSES (D902-VC-D1205)		13:53	15:42	15:47	15:53	
<b>46.4</b>	<b>101.7</b>		<b>Cross level N° 26</b>		<b>13:55</b>	<b>15:44</b>	<b>15:49</b>	<b>15:55</b>	

## DISTANCE FROM NEUTRALISED

TO OFFICIAL START  
5.4km

## CATEGORISED CLIMBS AND SUMMIT FINISHES

- 4 km 24.1 - Côte de Chevenoz**  
Climb of 2.2km at 2.9%
- 3 km 69.2 - Col de Jambaz**  
Climb of 6.7km at 3.8%
- 4 km 97.3 - Côte de Châtillon-sur-Cluses**  
Climb of 4.5km at 3.9%
- 2 km 145.9 - Climb of Megève aéroport**  
Climb of 19.2km at 4.1%

## RELAIS-ÉTAPE VIP AREA

Saint-Martin car park  
Ancienne route Impériale  
74700 Sallanches  
**Km 119.3**

## ROUTE FOR NON-RACE VEHICLES

Exit point after 16.6km on the race route (Bioge roundabout, crossroads of D902-D22). Continue straight on along the D902 towards Thonon-les-Bains. Approaching Thonon-les-Bains, take the D1005 towards Annecy. At Douvaine, take the D1206 towards Chamonix-Annecy. Near Annemasse, leave the D1206 and take the D903 towards Chamonix-Annecy. Take the A40 (junction 15) towards Chamonix-Mont Blanc. Leave the A40 at junction 20 "Sallanches". Take the D1205 towards Albertville. Going through Sallanches, take the D1212 towards Albertville-Megève via Combloux.

### Entry point onto the race route:

Roundabout on D1212-D909, 10.7km from the finish line.

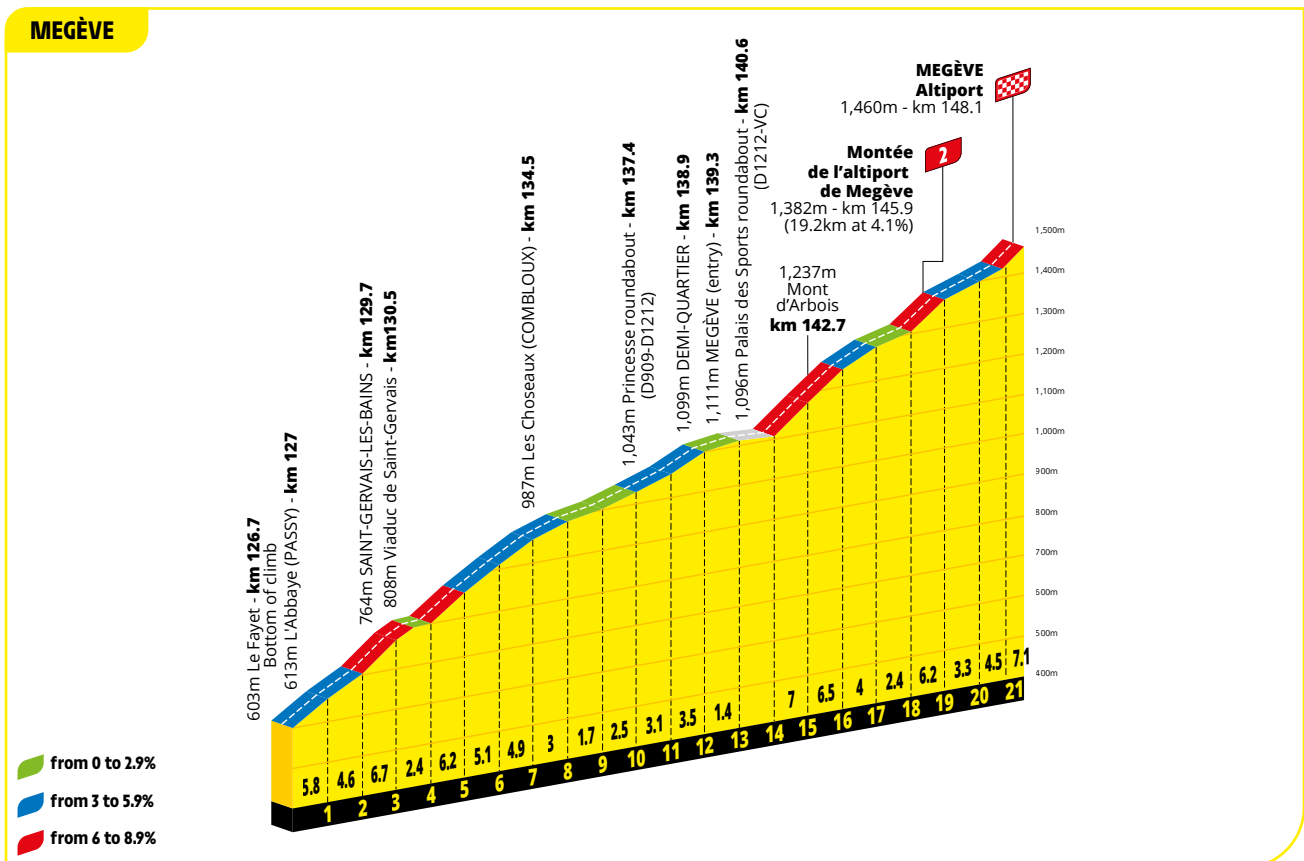
**Total distance: 130km**



# ITINERARY TIMETABLE

KM		STAGE 10		TIMETABLE			
Toberun	Run			Caravan	45 kph	43 kph	41 kph
41	107.1	D1205	Chez Gaudy	14:02	15:51	15:56	16:02
40.5	107.6		MAGLAND	14:03	15:51	15:57	16:03
38.2	109.9		Bellegarde	14:07	15:54	16:00	16:07
37.2	110.9		Pratz	14:08	15:56	16:02	16:08
36.6	111.5		La Grangeat	14:09	15:56	16:02	16:09
35.9	112.2		Oex	14:10	15:57	16:03	16:10
33.1	115		Crossroad D1205-VC	14:14	16:01	16:07	16:14
32.6	115.5	VC	Luzier (SALLANCHES)	14:15	16:02	16:08	16:15
29.3	118.8		Saint-Martin-sur-Arve (SALLANCHES) (VC-D13)	14:19	16:06	16:12	16:19
27.4	120.7	D13	La Charlotte (SALLANCHES, PASSY) (D13-D39)	14:22	16:08	16:15	16:22
<b>24.3</b>	<b>123.8</b>	<b>D39</b>	<b>PASSY-Marlioz</b>	<b>14:26</b>	<b>16:13</b>	<b>16:19</b>	<b>16:26</b>
24	124.1		Marlioz (PASSY) (D39-D339-VC-D43-D1205)	14:27	16:13	16:20	16:27
21.6	126.5	D1205	Le Fayet (D1205-D902)	14:30	16:16	16:23	16:30
21.1	127	D902	L'Abbaye (PASSY)	14:31	16:17	16:24	16:31
18.4	129.7		SAINTE-GERVAIS-LES-BAINS (D902-D909)	14:37	16:22	16:29	16:37
17.6	130.5		Viaduc de Saint-Gervais	14:39	16:24	16:31	16:39
13.6	134.5	D909	Les Choseaux (COMBLOUX)	14:48	16:32	16:40	16:48
10.7	137.4		Crossroad D909-D1212	14:55	16:38	16:46	16:55
9.2	138.9	D1212	DEMI-QUARTIER	14:59	16:41	16:49	16:59
8.8	139.3		MEGÈVE (D1212-VC-D309 A)	14:59	16:41	16:50	16:59
5.4	142.7	D309 A	Mont d'Arbois	15:07	16:48	16:57	17:07
<b>2.2</b>	<b>145.9</b>		<b>Montée de l'altiport de Megève (1 382 m)</b>	<b>15:15</b>	<b>16:55</b>	<b>17:04</b>	<b>17:15</b>
2	146.1		La Livraz	15:15	16:55	17:05	17:15
0.7	147.4		Altiport de Megève (D309 A-VC)	15:17	16:57	17:07	17:17
<b>0</b>	<b>148.1</b>	<b>VC</b>	<b>MEGÈVE</b>	<b>15:18</b>	<b>16:58</b>	<b>17:08</b>	<b>17:18</b>

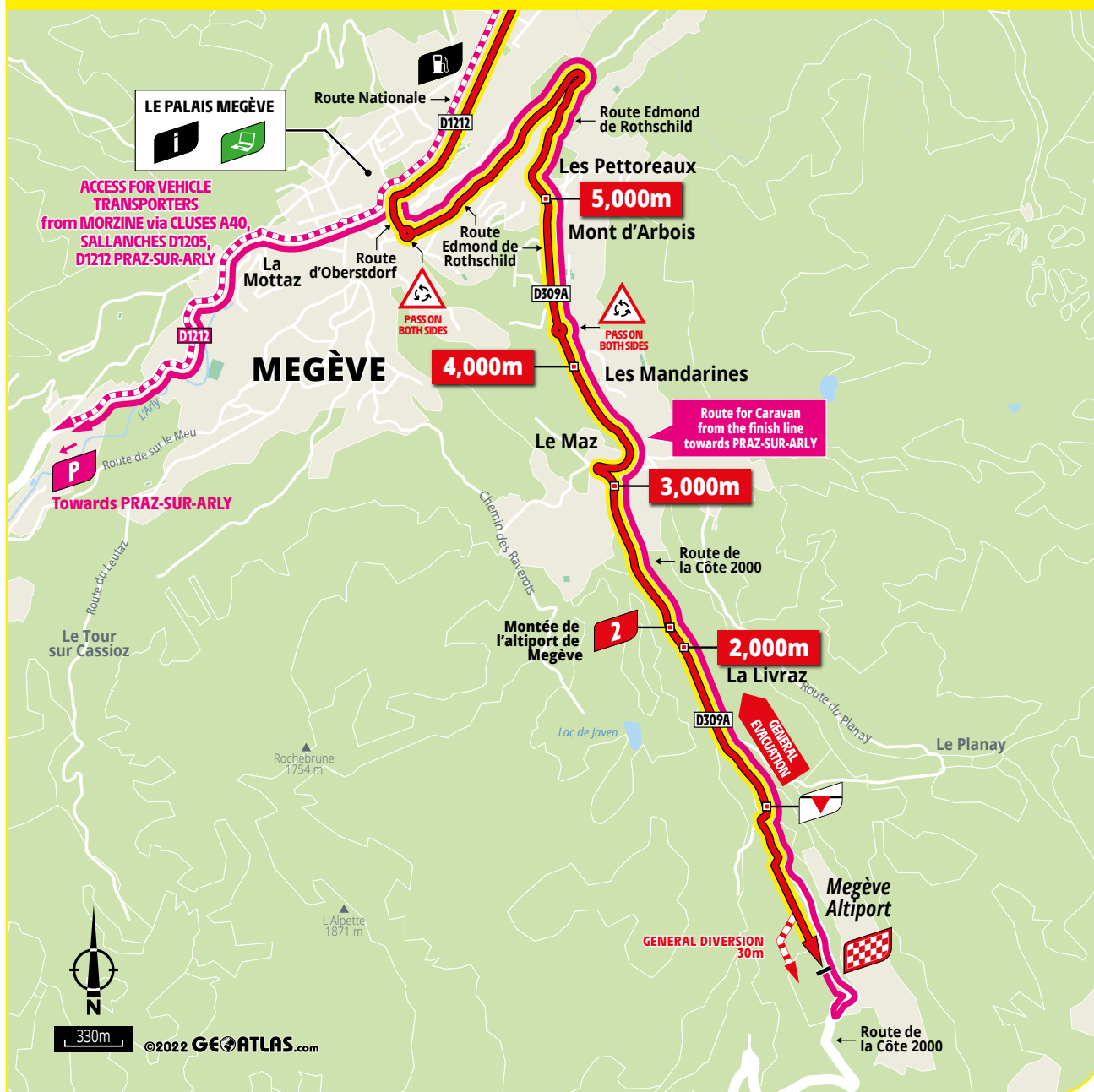
# PARTICULAR PROFILE



# STAGE'S LAST KILOMETRES



## LAST KILOMETRES MAP



### FINISH LINE

Megève Altiport, at the end of a 580m finishing straight  
**Width:** 7m

### PRESS ROOM

Le Palais Megève - 247, route du Palais des Sports  
 74120 Megève  
**Distance from the finish:** 7km

### RECEPTION POINT FOR GUESTS

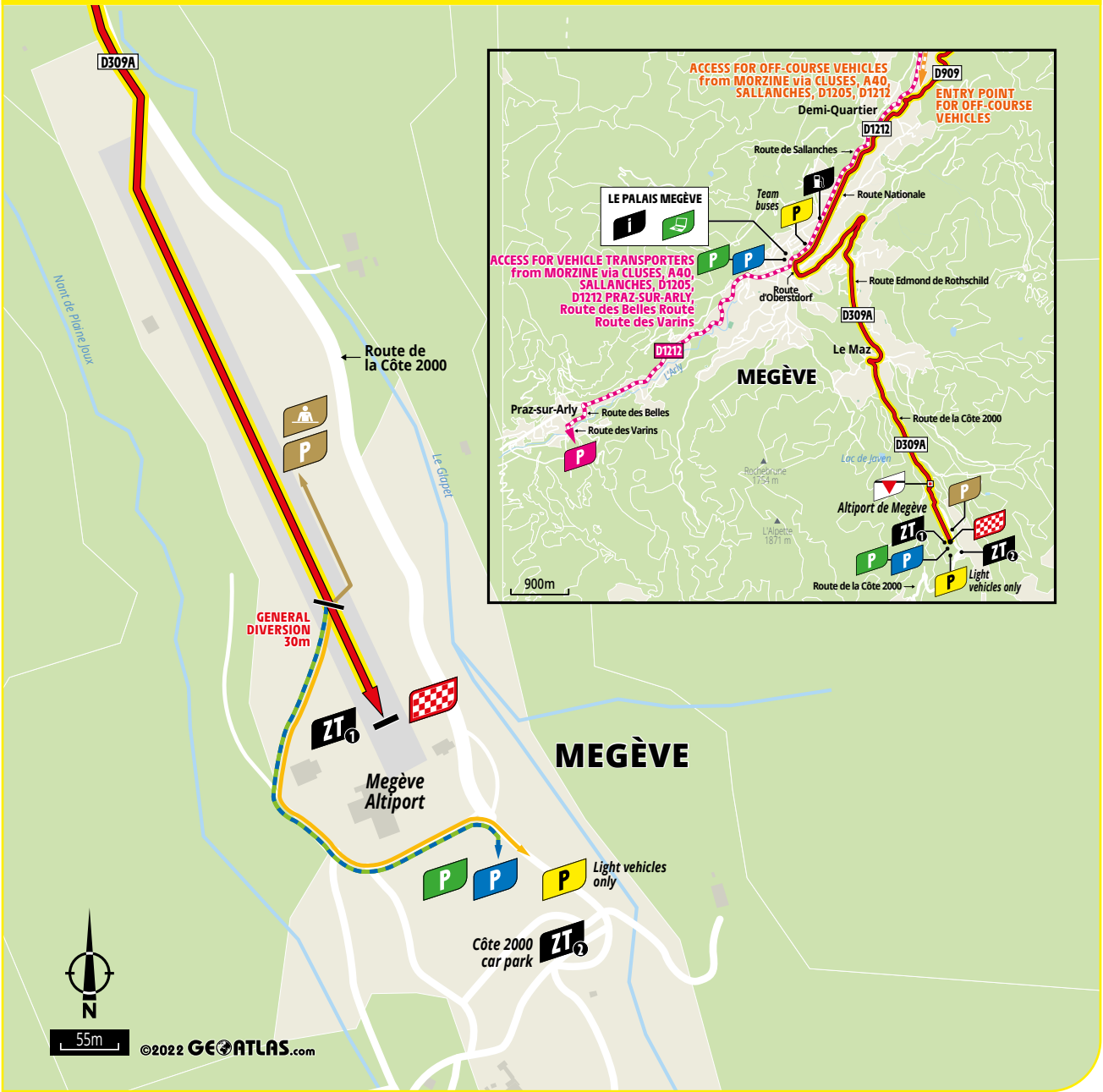
Car park "in herbe", route de la Côte 2000  
**Opens:** 13.30

### SERVICE STATION

**Total**  
 Relais de Praille  
 522, route Nationale - 74120 Megève  
**Tel.:** + 33 (0)4 50 21 31 92  
**Opening hours:** Between 14.00 and 19.00

# FINISH

## FINISH MAP



# antargaz

energies



Engagé dans  
la Transition  
Énergétique



Antargaz SAS au capital de 7 749 159 euros - RCS Nanterre 572 126 043. Immeuble Reflex - Les Renardières - 4 place Victor Hugo 92400 Courbevoie. Photo libre de droits - iStock by Getty Images

TOUR  
de  
France

antargaz  
energies

PRIX DE LA COMBATIVITÉ

L'énergie est notre avenir, économisons la !

f@prixantargaz t@prixAntargaz i@prixantargaz

WEDNESDAY 13 JULY

151.7 KM

STAGE 11

## ALBERTVILLE >>>

Sub-prefecture of Savoie (73)

Population: 19,500 (Albertvillois and Albertvilloises)

[albertville.fr](http://albertville.fr)

**Tour de France: Stage town for the seventh time. In 2018, Geraint Thomas swept all before him on the Savoyard stage between Albertville and La Rosière San Bernardo. He finished around 20 seconds ahead of his pursuers to win the stage and took the Yellow Jersey, which he kept until Paris.**

- **Cycling:** Destination Cyclo (10 signposted routes and 52 passes within a 50km radius of the town), 25 Accueil vélo (cycling-friendly) sites (accommodation, services, information)
- **Sport and culture:** National centre for high-level skiing, campus for mountain trades. *Athletes:* Jean-Luc Crétier (alpine skiing, 1998 Olympic champion), Justine Braisaz-Bouchet (biathlon, 2022 Olympic champion), Julia Pereira (snowboarding, 2018 Olympic silver medallist). *Facilities:* Henry Dujol Olympic Park and its Olympic Hall (ice rink, climbing wall, auditorium). *Events:* Le Grand Bivouac (travel festival), Alpine Garden Festival
- **Sights:** The medieval town of Conflans (14<sup>th</sup> century) including the Maison Rouge and its art and history museum, Tremplin 92 (Winter Olympics museum)
- **Gastronomy:** Diots and pormoniers (Savoyard sausages), crozets (buckwheat flour, eggs, Beaufort cheese), cheeses (Beaufort and Tome des Bauges), Savoy wines
- **Distinctions:** 30<sup>th</sup> anniversary of the 1992 Winter Olympics. Town of art and history, Ville Territoire Vélo (cycling-friendly town), three-star floral town



Olympic Hall, Albertville ©Ville Albertville



Medieval city of Conflans, Albertville ©Ville d'Albertville



Col du Granon ©Pierre Delery



Aerial view of the village of Saint-Chaffrey ©XtremShooting

## >>> COL DU GRANON SERRE CHEVALIER

CYCLE CITY 6021  
SAINT-CHAFFREY

Pass (2,413m) in the Cerces massif in the Hautes-Alpes, located in the commune of Saint-Chaffrey

Population: 1,600 (Chaffrelins and Chaffrelines), 141,800 in Hautes-Alpes  
[serre-chevalier.com](http://serre-chevalier.com) · [saint-chaffrey.fr](http://saint-chaffrey.fr) · [hautes-alpes.fr](http://hautes-alpes.fr)

**Tour de France: Stage finish for the second time. In 1986, the Col du Granon made its first appearance on the Tour map. Eduardo Chozas was the winner there and the stage is also remembered as the last of Bernard Hinault's 79 days in yellow on the Tour.**

- **Cycling:** The climb of the Granon and some of the most legendary passes that are nearby (Galibier, Izoard, Lautaret), 17 mountain bike routes, descent of the Col du Galibier by mountain bike, E-Bike Monet electric bike hire service
- **Sport and culture:** Summer and winter tourism, 250km of ski slopes, Bike Park (downhill, enduro, cross-country, BMX). *Athlete:* Luc Alphand (alpine skiing, World Cup winner in 1997). *Events:* Altitude Jazz Festival in the communes of the Serre Chevalier valley, Serre Che Trail (trail race), Défi du Granon (running and cyclo sportive)
- **Sights:** Saint-Arnould chapel in Saint-Chaffrey (11<sup>th</sup> century and 15<sup>th</sup> century frescoes), Saint-Marcellin de Névache church (15<sup>th</sup> century) in La Salle-les-Alpes, Notre-Dame de l'Assomption church (15<sup>th</sup> century) in Monétier-les-Bains, sacred art museum in Monétier-les-Bains
- **Gastronomy:** Sausage with cabbage, cabbage pie, trout, larch liqueur
- **Distinctions:** Green Globe label, the first certification in the world dedicated to the sustainable development of tourism, awarded to the Serre Chevalier ski domain

151.7 KM



ALBERTVILLE >>> COL DU GRANON SERRE CHEVALIER



WEDNESDAY 13 JULY

STAGE 11

17



**ALBERTVILLE**

**Km 0**

**Aiguebelle**

**2 Lacets de Montvernier**

**Col du Télégraphe 1**  
1,566m

**Col du Galibier**  
Souvenir Henri Desgrange **HC**  
2,642m

**COL DU GRANON SERRE CHEVALIER**

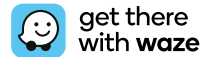
**HC**

2,413m





# ACCESS AND START



## PPO

Junction 26 Gilly-sur-Isère on the N90, 2.5km from the start

## RECEPTION POINT FOR GUESTS

Avenue de Winnenden, adjacent to the Halle olympique  
Opens: 8.45

## TOUR DE FRANCE VILLAGE

Esplanade du mât olympique  
Opens: 9.15

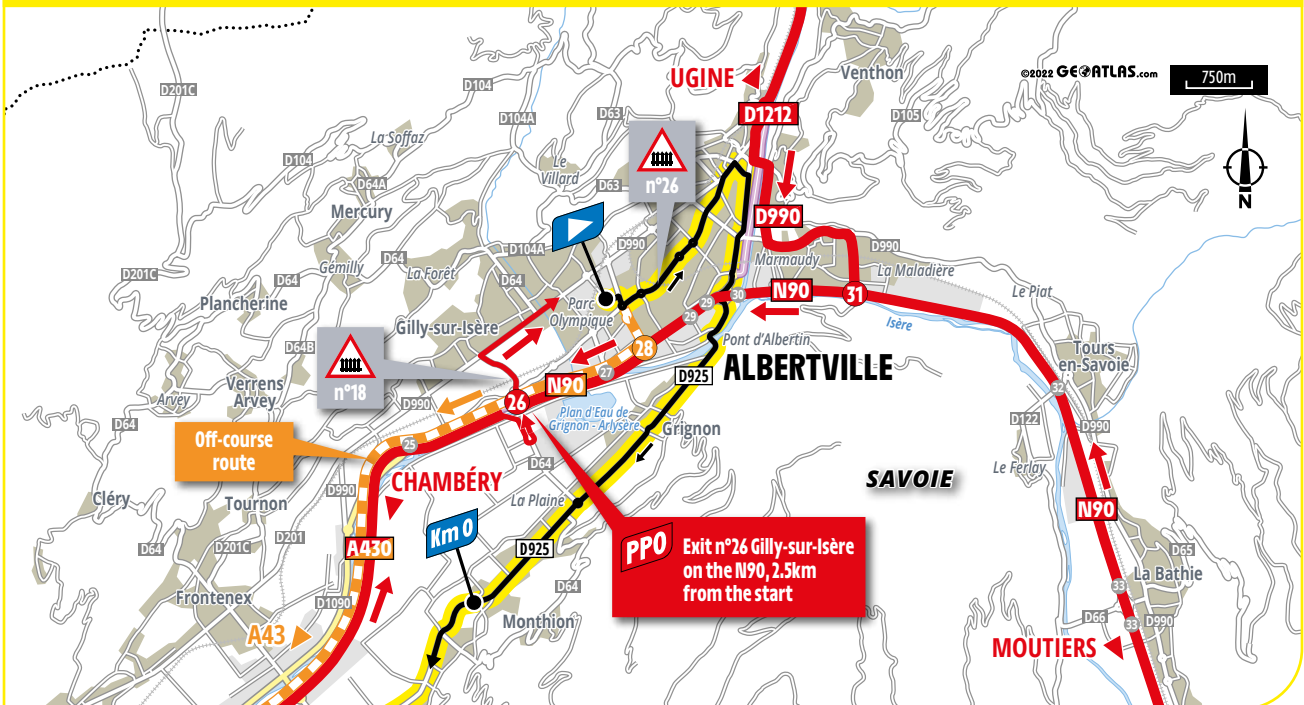
## PUBLICITY CARAVAN

**Parking:** avenue Joseph Fontanet  
**Parking for technical vehicles:** SAMSE car park  
**Departure from the car park:** Between 10.05 and 10.35  
**Passage across the start line:** Between 10.15 and 10.45

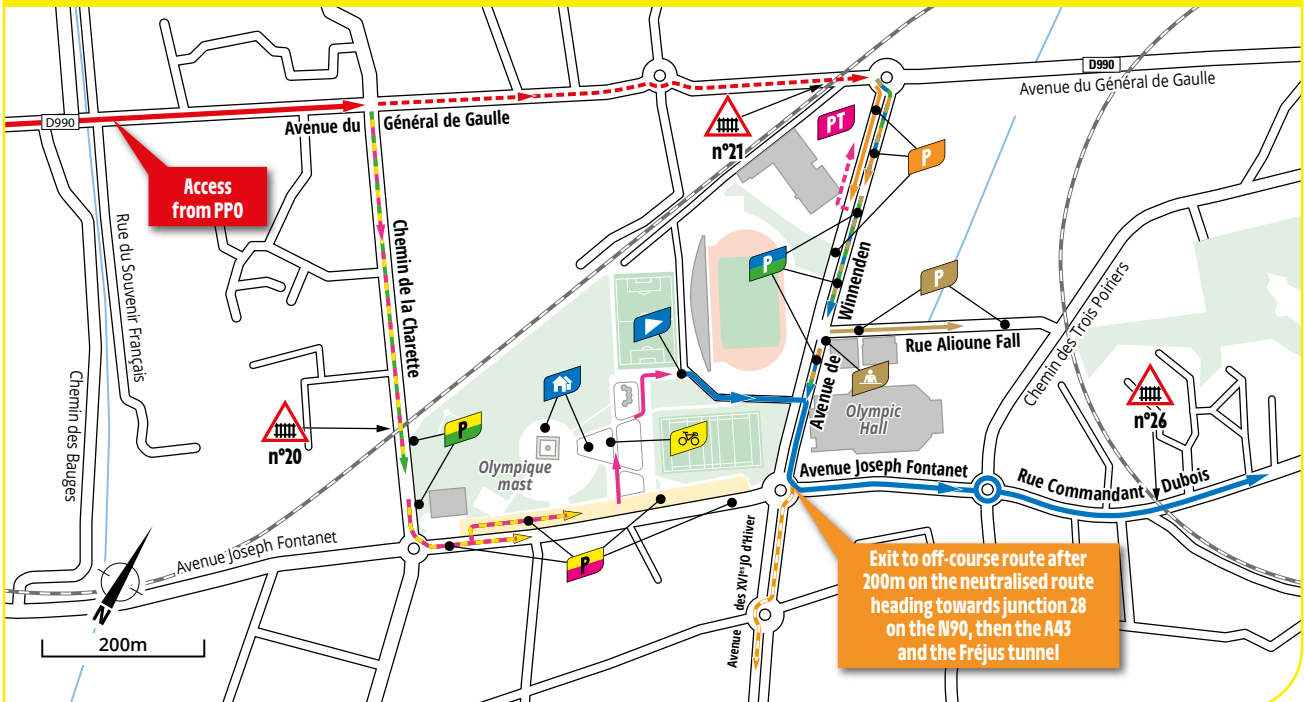
## RACE

**Assembly point for start:** Henry Dujol Olympic Park  
**Rider sign-in:** Between 11.05 and 12.05  
**Call to the start:** 12.10  
**Neutralised start:** 12.15, Henry Dujol Olympic Park  
**Official start:** 12.30, on D925, 8.8km from the assembly point

### START ACCESS

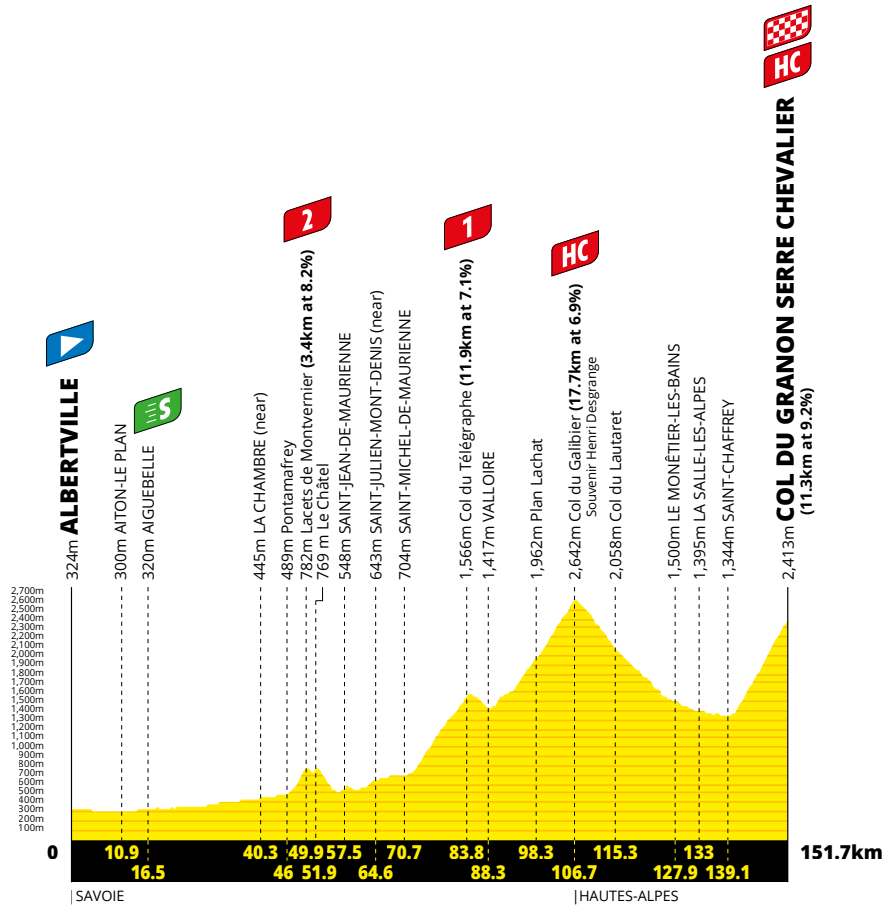


### SITUATION MAP

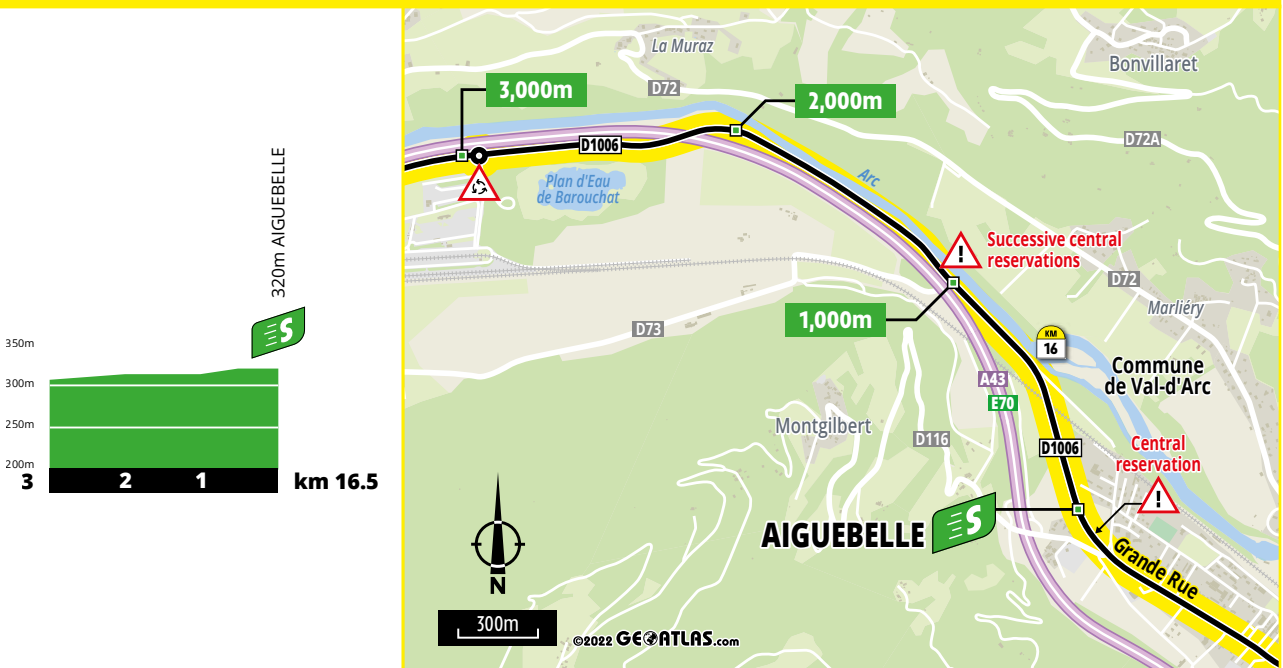


# PROFILES AND MAP

## STAGE'S PROFILE



## INTERMEDIATE SPRINT: PROFILE AND MAP



**KM 16.5 - AIGUEBELLE**

# ITINERARY TIMETABLE

KM		STAGE 11				TIMETABLE			
To be run	Run					Caravan	36 kph	34 kph	32 kph
<b>SAVOIE (73)</b>									
		VC	<b>ALBERTVILLE (VC-D1212-D925)</b>	NEUTRALISED START		<b>10:15</b>	<b>12:15</b>	<b>12:15</b>	<b>12:15</b>
			<b>Cross level n°26</b>			<b>10:16</b>	<b>12:16</b>	<b>12:16</b>	<b>12:16</b>
		D925	GRIGNON						
			La Plaine de Monthion (MONTHION)						
<b>151.7</b>	<b>0</b>		<b>ALBERTVILLE</b>	RACE START		<b>10:30</b>	<b>12:30</b>	<b>12:30</b>	<b>12:30</b>
151.2	0.5		NOTRE-DAME-DES-MILLIÈRES			10:31	12:31	12:31	12:31
149.1	2.6		SAINTE-HÉLÈNE-SUR-ISÈRE			10:34	12:34	12:34	12:34
146.6	5.1		Le Villard			10:38	12:37	12:37	12:38
140.7	10.9		AITON-Le Plan			10:47	12:45	12:46	12:47
139.2	12.5		Crossroad D925-D1006			10:49	12:47	12:48	12:49
<b>135.2</b>	<b>16.5</b>	<b>D1006</b>	<b>Aiguebelle (VAL-D'ARC)</b>			<b>10:55</b>	<b>12:53</b>	<b>12:54</b>	<b>12:55</b>
132.2	19.5		La Pouille (VAL-D'ARC) (near)			11:00	12:57	12:58	13:00
127.6	24.1		ARGENTINE (near)			11:07	13:03	13:05	13:07
119.4	32.2		LA CHAPELLE (near)			11:20	13:15	13:17	13:20
117.2	34.5		LES CHAVANNES-EN-MAURIENNE (near)			11:23	13:18	13:20	13:23
111.4	40.3		LA CHAMBRE (near)			11:32	13:26	13:29	13:32
110.6	41.1		SAINT-AVRE (near)			11:33	13:27	13:30	13:33
105.7	46		Pontamafrey (LA TOUR-EN-MAURIENNE) (D1006-D77 B)			11:41	13:34	13:37	13:41
102.1	49.5	D77 B	MONTVERNIER (D77 B-D77)				13:42	13:46	13:50
<b>101.7</b>	<b>49.9</b>		<b>Lacets de Montvernier (782m)</b>				<b>13:43</b>	<b>13:47</b>	<b>13:52</b>
100.9	50.7	D77	Le Praz (LA TOUR-EN-MAURIENNE)				13:44	13:48	13:53
99.7	51.9		Le Châtel (LA TOUR-EN-MAURIENNE)				13:46	13:50	13:54
97.3	54.3		Hermillon (LA TOUR-EN-MAURIENNE) (D77-D906)				13:48	13:52	13:57
94.1	57.5	D906	SAINT-JEAN-DE-MAURIENNE (D906-VC-D1006) (entry)			12:02	13:53	13:57	14:02
87.1	64.6	D1006	SAINT-JULIEN-MONT-DENIS (near)			12:13	14:03	14:08	14:13
84.7	66.9		Les Ceillettes (near) - SAINT-MARTIN-DE-LA-PORTE			12:17	14:06	14:11	14:17
80.9	70.7		SAINT-MICHEL-DE-MAURIENNE (D1006-D902)			12:23	14:11	14:17	14:23
79.4	72.2	D902	SAINT-MARTIN-D'ARC			12:25	14:14	14:19	14:25
77.3	74.3		Les Petites Seignères			12:32	14:19	14:25	14:32
76.7	74.9		Les Grandes Seignères			12:33	14:21	14:27	14:33
71.4	80.2		Lavizard Dessus			12:49	14:34	14:41	14:49
<b>67.8</b>	<b>83.8</b>		<b>Col du Télégraphe (1,566m)</b>			<b>13:00</b>	<b>14:43</b>	<b>14:51</b>	<b>15:00</b>
64.8	86.8		Les Granges			13:04	14:46	14:55	15:04
63.3	88.3		VALLOIRE			13:06	14:48	14:56	15:06
62.4	89.2		La Borgé			13:07	14:50	14:58	15:07
62.1	89.6		Moulin Benjamin			13:09	14:51	14:59	15:09
60.8	90.8		Les Verneys			13:12	14:54	15:02	15:12
59.4	92.2		Hameau de la Rivine			13:16	14:57	15:06	15:16
57.6	94		Hameau de Bonnenuit			13:21	15:02	15:10	15:21
53.3	98.3		Plan Lachat			13:33	15:12	15:22	15:33
49.3	102.3		Les Granges			13:45	15:22	15:32	15:45
<b>44.9</b>	<b>106.7</b>		<b>Col du Galibier (2,642m) Souvenir Henri Desgrange</b>			<b>13:57</b>	<b>15:33</b>	<b>15:43</b>	<b>15:57</b>
<b>HAUTES-ALPES (05)</b>									
44	107.6		Le Refuge du Galibier			13:58	15:34	15:44	15:58
43.9	107.7		Stèle Henri Desgrange			13:58	15:34	15:45	15:58
36.3	115.3		Col du Lautaret (VILLAR-D'ARÈNE) (D902-D1091)			14:08	15:43	15:54	16:08
33.8	117.8	D1091	Rif Blanc			14:11	15:46	15:57	16:11
33.2	118.4		Les Vallois			14:12	15:47	15:58	16:12
29.5	122.1		Le Pont de l'Alp			14:17	15:51	16:02	16:17
28.9	122.7		Le Lauzet (near)			14:18	15:52	16:03	16:18
25.4	126.2		Le Casset (near)			14:22	15:56	16:07	16:22
23.7	127.9		LE MONÉTIER-LES-BAINS			14:24	15:58	16:09	16:24
18.6	133		LA SALLE-LES-ALPES			14:31	16:04	16:16	16:31
15.5	136.1		Chantemerle			14:35	16:08	16:19	16:35
12.7	138.9		Rond-point du Téléphérique (D1091-VC)			14:38	16:11	16:23	16:38
12.5	139.1	VC	SAINT-CHAFFREY (VC-D234)			14:39	16:11	16:23	16:39
10.7	140.9	D234	Le Villard Laté				16:14	16:26	16:42
5.8	145.8		Les Tronchets				16:26	16:39	16:56
2.6	149		Saint-Joseph				16:34	16:47	17:05
<b>0</b>	<b>151.7</b>		<b>COL DU GRANON SERRE CHEVALIER (2,413m)</b>				<b>16:40</b>	<b>16:54</b>	<b>17:13</b>

## DISTANCE FROM NEUTRALISED TO OFFICIAL START

8.8km

## CATEGORISED CLIMBS AND SUMMIT FINISHES

### 2 km 49.9 - Lacets de Montvernier

Climb of 3.4km at 8.2%

### 1 km 83.8 - Col du Télégraphe

Climb of 11.9km at 7.1%

### HC km 106.7 - Col du Galibier

(Henri Desgrange prize)

Climb of 17.7km at 6.9%

### HC km 151.7 - COL DU GRANON

Climb of 11.3km at 9.2%

## RELAIS-ÉTAPE VIP AREA

Car park

2434, route du Galibier

73450 Valloire

Km 88.4

## ROUTE FOR NON-RACE VEHICLES

Exit point after 200m on the neutralised route (crossroads of avenue de Winnenden-avenue Joseph Fontanet-avenue des XVI<sup>es</sup> Jeux Olympiques d'Hiver). Keep straight on along avenue XVI<sup>es</sup> Jeux Olympiques d'Hiver. Take the N90 (entrance 28) then the A430 towards Chambéry-Grenoble. At Aiton, leave the A430 and take the A43 towards Milan-Turin. After exiting the Fréjus tunnel, in Italy, continue on the A32-E70 autoroute towards Torino (Turin). At Oulx, leave the A32-E70 and take the SS24 towards Gap-Briançon. After Clavière, continue into France on the N94 towards Briançon via Montgenèvre. At Briançon, follow the signs towards the various car parks at the assembly point, the permanence and the press room.

Distance totale (to Briançon) : 145km

## RESTRICTIONS ON THE CARAVAN

### Km 46.5 to 49.2 - Montvernier hairpins

Narrow and very winding road with steep gradients. Diversion for the entire caravan at km 45.7 (Pontamafrey)

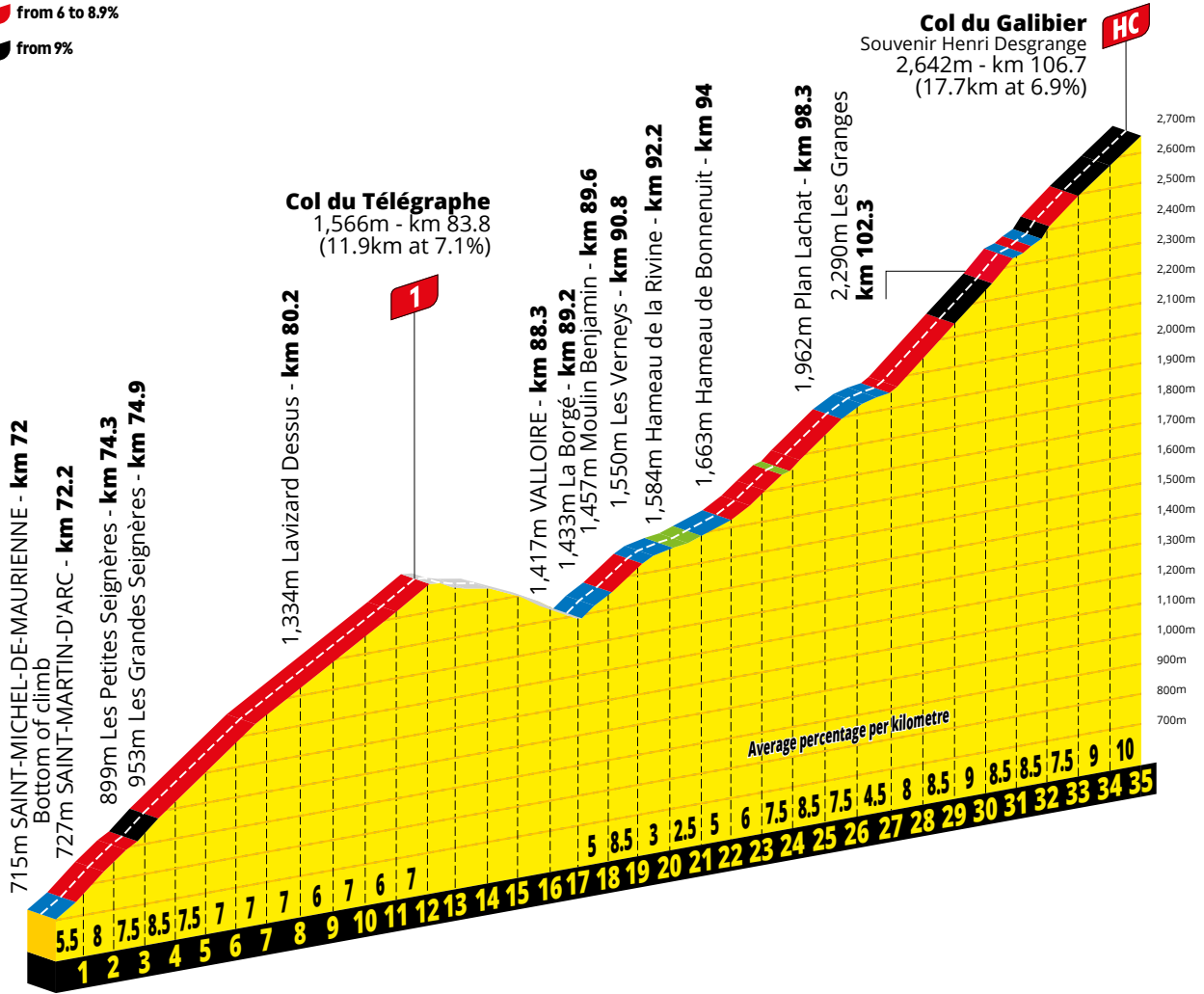
### Km 140.3 to 151.7 - Col du Granon

Narrow and very winding road with steep gradients. Diversion for the entire caravan at km 137.2 (Chantemerle)

# PARTICULAR PROFILE

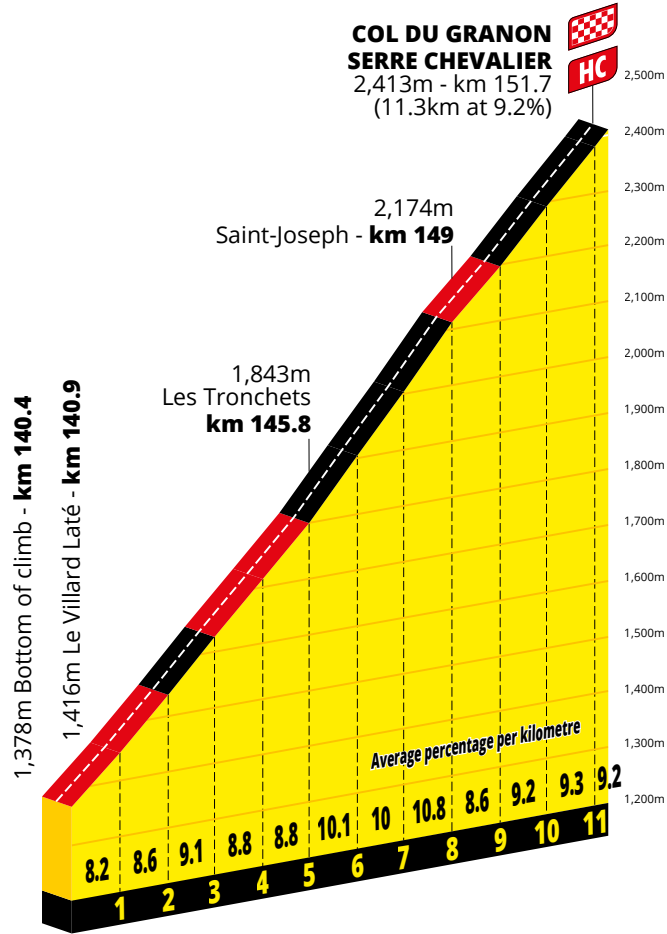
## COL DU GALIBIER

- from 0 to 2.9%
- from 3 to 5.9%
- from 6 to 8.9%
- from 9%



# PARTICULAR PROFILE

## COL DU GRANON



from 6 to 8.9%

from 9%

# STAGE'S LAST KILOMETRES



## LAST KILOMETRES MAP



### FINISH LINE

D234, at the end of a 100m finishing straight and an 11.3km climb averaging 9.2%  
**Width:** 5m

### PRESS ROOM

Parc des Sports  
37, rue Georges Bermond-Gonnet  
05100 Briançon  
**Distance from the finish:** 18km

### RECEPTION POINT FOR GUESTS

Municipal library, route du Pont-Levis  
05330 Saint-Chaffrey  
(behind Club Tour de France)  
**Opens:** 13.30

### SERVICE STATION

**Total Access**  
Avenue du Dauphiné - N94  
05100 Briançon  
**Tel.:** + 33 (0)4 92 20 41 11  
**Opening hours:** Between 14.00 and 19.00

# FINISH

## FINISH MAP



WEDNESDAY 13 JULY ALBERTVILLE >>> COL DU GRANON SERRE CHEVALIER 151.7 KM

STAGE 11

# Enjoy the ride

#TOURLIKEAPRO



© A.S.O./Alex Broadway

[lastminute.com](https://lastminute.com)

Break away from the pack  
Scan here and start touring like a pro

[letour.lastminute.com](https://letour.lastminute.com)





THURSDAY 14 JULY

➤ 165.1 KM

STAGE 12

## BRIANÇON >>>

Sub-prefecture of Hautes-Alpes (05)

Population: 12,800 (Briançonnais and Briançonnaises),  
141,800 in Hautes-Alpes

[ville-briancon.fr](http://ville-briancon.fr) • [serre-chevalier.com](http://serre-chevalier.com) • [hautes-alpes.net](http://hautes-alpes.net)

**Tour de France: Stage town for the 35<sup>th</sup> time. From Philippe Thys in 1922 to Eddy Merckx 50 years later, a total of 11 Tour winners have triumphed at least once in the town considered as the highest in France.**

- **Cycling:** 600km of signposted mountain bike routes in the Grand Briançonnais, some of the most legendary passes nearby (Galibier, Granon, Izoard, Lautaret), visits to the Vauban fortifications by electrically assisted bike
- **Sport and culture:** Highest town in France (1,326m above sea level), summer and winter tourism, southern gateway to the Serre Chevalier valley with a cable car link from the town centre. *Athletes:* Richard Jouve (cross-country skiing, bronze medal in the team sprint at the 2018 and 2022 Olympics), Pierre Vaultier (snowboard, Olympic champion at the 2014 and 2018 Olympics). *Diables Rouges* (ice hockey, Magnus League). *Events:* Altitude Jazz Festival, Street Art Festival, Mondial de l'escalade (stage of the Climbing World Cup)
- **Sights:** Vauban's fortifications (18<sup>th</sup> century) are listed as a UNESCO World Heritage Site, Schappe Park
- **Gastronomy:** Cabbage pie and sausages, tourtons du Champsaur (fritters stuffed with mashed potatoes), génépi liqueur, larch liqueur
- **Distinctions:** Town of art and history, Station Climatique (healing resort), Ville-Santé (healthy town label), three-star floral town. *Motto:* Briançon, the town that climbs



Place d'Armes, Briançon @alpesphotographies.com



Vauban's citadel, Briançon ©Département des Hautes-Alpes



Bend 11 of the climb, Alpe d'Huez ©L. Royet/Alpe d'Huez Tourisme



The mythical 21 bends on the climb to Alpe d'Huez ©L. Salino/Alpe d'Huez Tourisme

## >>> ALPE D'HUEZ

CYCLE CITY 2021  
🚴 🚴 🚴  
TOUR DE FRANCE

Mountain resort in Isère (38) attached to the commune of Huez

Population: 1,400 (Huizats and Huizates), 10,750 in the 19 communes comprising the Oisans municipality, 1,200,000 in Isère  
[alpedhuez.com](http://alpedhuez.com) • [oisans.com](http://oisans.com) • [isere.fr](http://isere.fr)

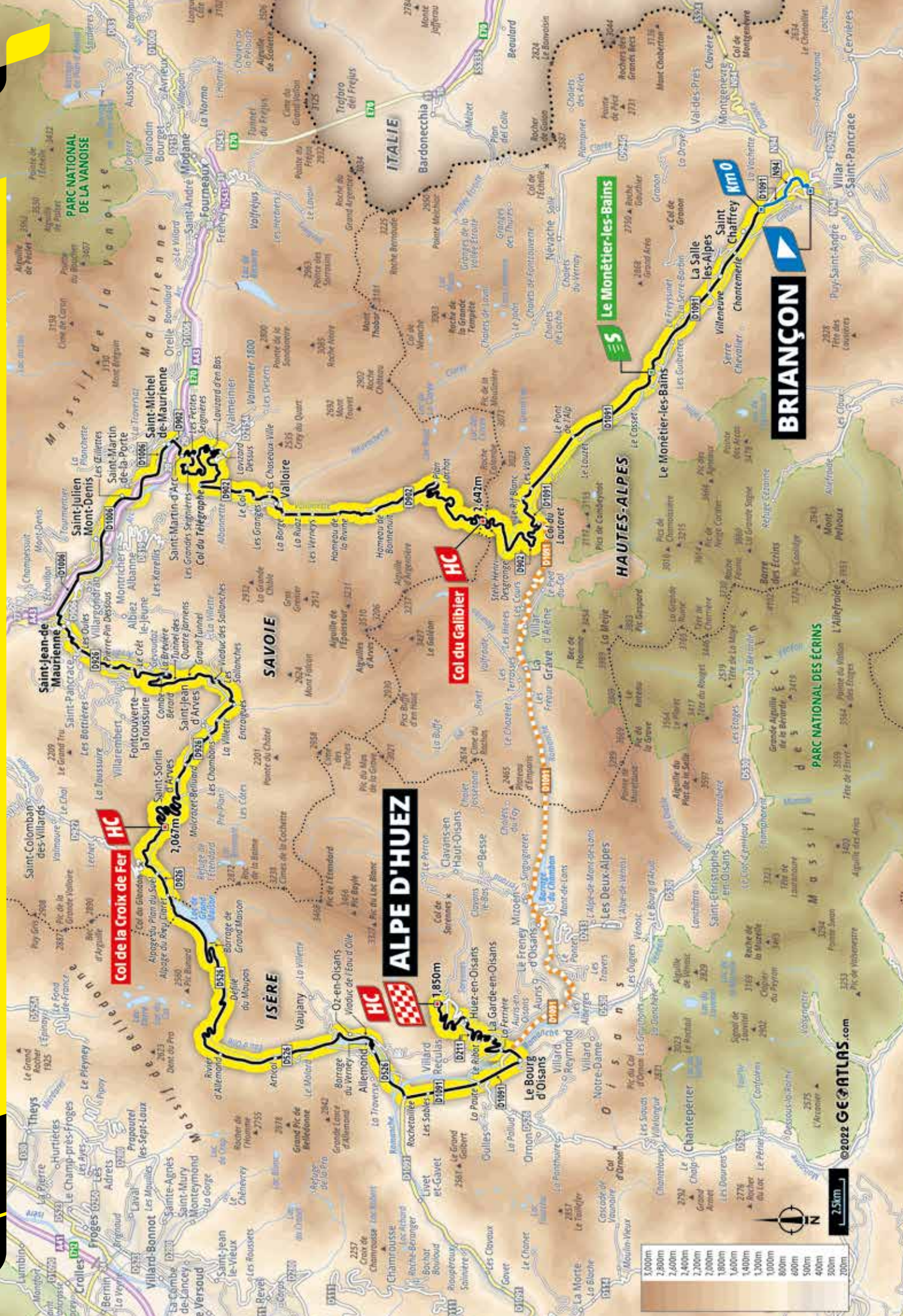
**Tour de France: Stage town for the 31<sup>st</sup> time. In 1952, 70 years ago exactly, the Tour first got to know the 21 bends on the climb to Alpe d'Huez. On that occasion, there could have been no better winner at the summit than the *campionissimo*, Fausto Coppi, who, after completing the Giro-Tour double in 1949, was on his way to achieving that feat again.**

- **Cycling:** The 21 bends of the climb to the resort make a vertical gain of 1,120m over a distance of 14km, passes reserved for cyclists, 260km of mountain bike routes
- **Sport and culture:** Summer and winter tourism (250km of ski runs in the Alpe d'Huez Grand Domaine). *Events:* International Comedy Film Festival, Comic Book Festival, Tomorrowland Winter (electronic music), Marmotte Granfondo Alpes (cyclo sportive), Megavalanche (mountain bike)
- **Sights:** Notre-Dame des Neiges church (1970), built with basic materials (concrete, copper, translucent glass, and with stained glass windows signed by the Dauphiné artist Arcabas), Huez and Oisans museum, grainothèque (seed exchange)
- **Gastronomy:** Caillette (meat pâté), farcis de l'Oisans (grated potatoes with bacon and vegetables), ganèfles (potato dumplings), oreilles d'âne (stuffed pastries), génépi liqueur
- **Distinctions:** Known as "L'île au soleil" (the island in the sun) due to its southern exposure, which allows it to benefit from more than 300 days of sunshine per year. Famille Plus (family-friendly label), two-star floral town

THURSDAY 14 JULY BRIANÇON >>> ALPE D'HUEZ 165.1 KM

STAGE 12

127



**Col de la Croix de Fer HC**  
2,067m

**Col du Galibier HC**  
2,642m

**Col du Tourlet HC**  
2,642m

**Le Monétier-les-Bains**

**BRIANÇON**



©2022 GEOPATLAS.com

# ACCESS AND START



## PPO

Crossroad N94 - D36B, 1.4km from the start

## RECEPTION POINT FOR GUESTS

Avenue Jean Moulin  
Opens: 9.30

## TOUR DE FRANCE VILLAGE

Esplanade du Tour de France  
Opens: 10.00

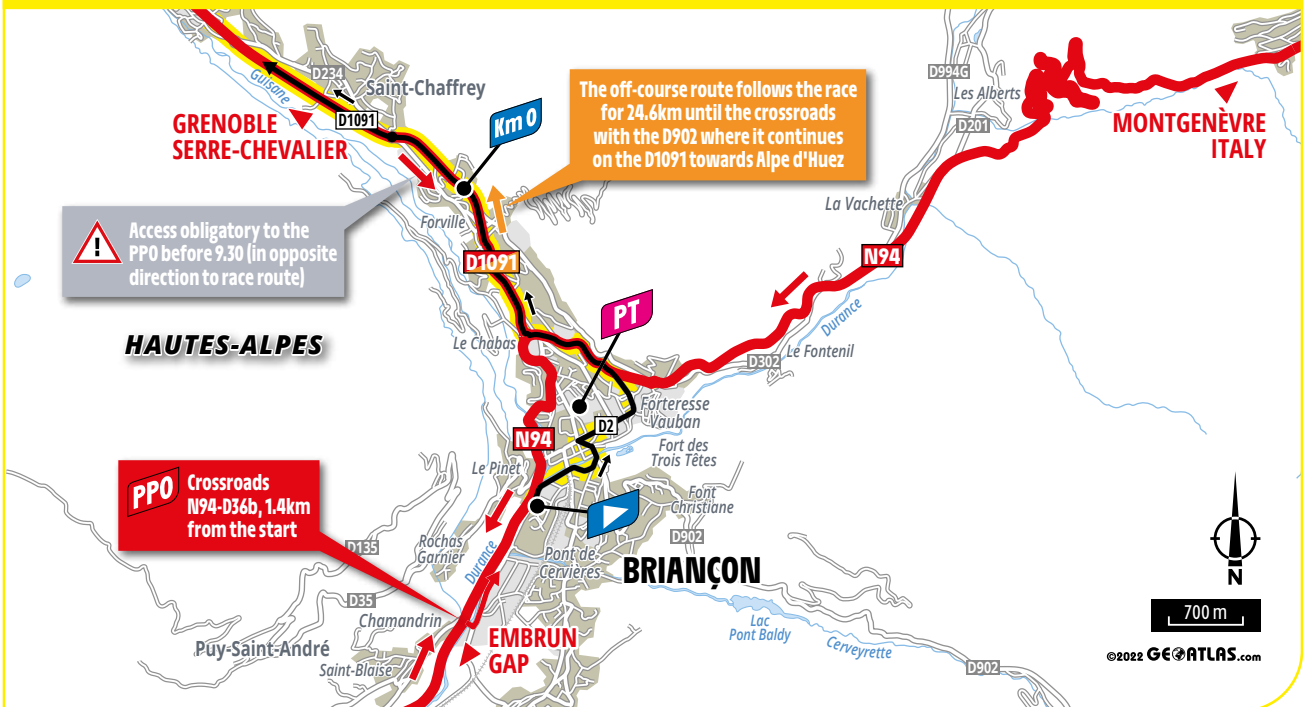
## PUBLICITY CARAVAN

**Parking:** avenue Jean Moulin  
**Parking for technical vehicles:** terrain Colaud  
**Departure from the car park:** Between 11.00 and 11.30  
**Passage across the start line:** Between 11.05 and 11.35

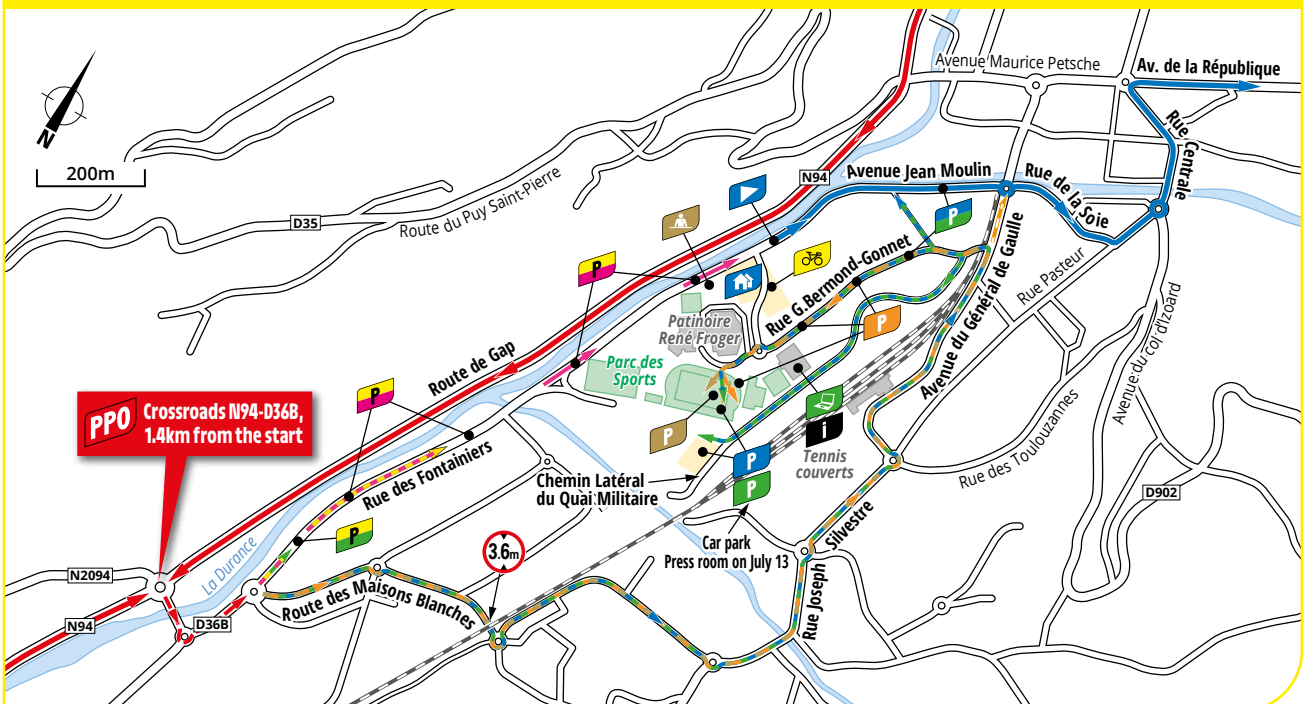
## RACE

**Assembly point for start:** esplanade du Tour de France  
**Rider sign-in:** Between 11.55 and 12.55  
**Call to the start:** 13.00  
**Neutralised start:** 13.05, avenue Jean Moulin  
**Official start:** 13.20, on the D1091, 4.6km from the assembly point

### START ACCESS

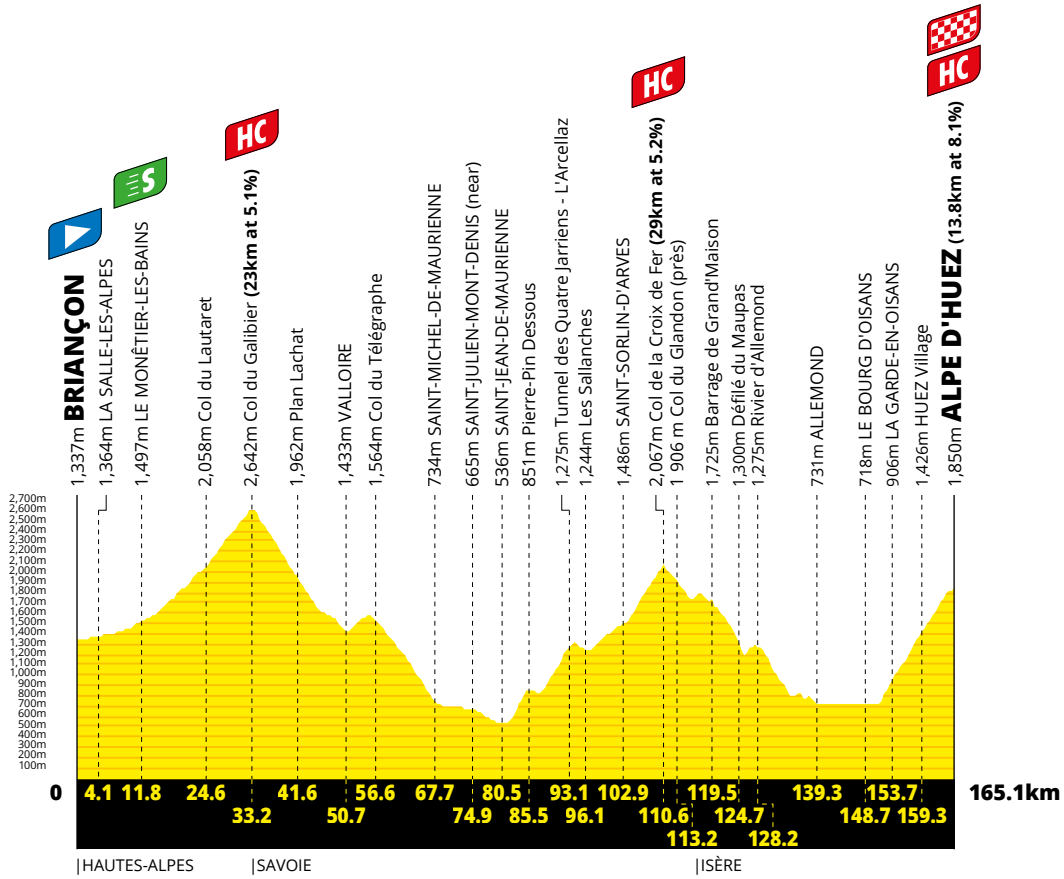


### SITUATION MAP




# PROFILES AND MAP

## STAGE'S PROFILE



## INTERMEDIATE SPRINT: PROFILE AND MAP



## KM 11.8 - LE MONËTIER-LES-BAINS

# ITINERARY TIMETABLE

KM		STAGE 12				TIMETABLE			
To be run	Run				Caravan	36 kph	34 kph	32 kph	
<b>HAUTES-ALPES (05)</b>									
		VC	<b>BRIANÇON (VC-N94-D1091)</b>		<b>11:05</b>	<b>13:05</b>	<b>13:05</b>	<b>13:05</b>	
<b>165.1</b>	<b>0</b>	<b>D1091</b>	<b>BRIANÇON</b>		<b>11:20</b>	<b>13:20</b>	<b>13:20</b>	<b>13:20</b>	
162.6	2.5		Chantemerle (SAINT-CHAFFREY)		11:24	13:24	13:24	13:24	
161	4.1		LA SALLE-LES-ALPES		11:26	13:26	13:26	13:26	
154.7	10.4		LE MONÉTIER-LES-BAINS (entry)		11:36	13:35	13:36	13:36	
<b>153.3</b>	<b>11.8</b>		<b>LE MONÉTIER-LES-BAINS</b>		<b>11:41</b>	<b>13:39</b>	<b>13:40</b>	<b>13:41</b>	
151.3	13.8		Le Casset (near)		11:44	13:42	13:43	13:44	
147.9	17.2		Le Lauzet (near)		11:52	13:48	13:50	13:52	
147.4	17.7		Pont de l'Alp		11:53	13:49	13:51	13:53	
144	21.1		Les Vallois		12:01	13:56	13:58	14:01	
143.3	21.8		Le Rif Blanc		12:03	13:58	14:00	14:03	
140.5	24.6		Col du Lautaret (D1091-D902)		12:09	14:03	14:06	14:09	
133	32.1	D902	Stèle Henri Desgrange		12:26	14:18	14:22	14:26	
132.8	32.3		Le Refuge du Galibier		12:27	14:19	14:22	14:27	
<b>131.9</b>	<b>33.2</b>		<b>Col du Galibier (2,642m)</b>		<b>12:29</b>	<b>14:20</b>	<b>14:24</b>	<b>14:29</b>	
<b>SAVOIE (73)</b>									
128	37.1		Les Granges		12:34	14:25	14:29	14:34	
123.5	41.6		Plan Lachat		12:39	14:30	14:34	14:39	
119.7	45.4		Hameau de Bonnenuit		12:44	14:34	14:39	14:44	
117.7	47.4		Hameau de la Rivine		12:47	14:37	14:41	14:47	
116.9	48.2		Les Verneys		12:48	14:38	14:42	14:48	
116	49.1		La Ruaz		12:49	14:39	14:43	14:49	
114.6	50.5		La Borgé		12:51	14:40	14:45	14:51	
114.4	50.7		VALLOIRE (D902-VC-D902)		12:51	14:41	14:45	14:51	
113.1	52		Les Choseaux-Ville		12:52	14:42	14:47	14:52	
112.4	52.7		Les Granges		12:53	14:43	14:48	14:53	
111.4	53.7		Le Col		12:55	14:44	14:49	14:55	
108.5	56.6		Col du Télégraphe		12:58	14:47	14:52	14:58	
105.4	59.7		Lavizard Dessus		13:02	14:51	14:56	15:02	
104.9	60.2		Lavizard d'en Bas		13:03	14:51	14:57	15:03	
100.4	64.7		Les Grandes Seignères		13:08	14:57	15:02	15:08	
99.8	65.3		Les Petites Seignères		13:09	14:57	15:03	15:09	
98.7	66.4		SAINT-MARTIN-D'ARC		13:10	14:59	15:04	15:10	
97.4	67.7		SAINT-MICHEL-DE-MAURIENNE (D902-D1006)		13:12	15:00	15:06	15:12	
92.1	73	D1006	Les Cèillettes (SAINT-MARTIN-DE-LA-PORTE) (near)		13:20	15:07	15:13	15:20	
90.2	74.9		SAINT-JULIEN-MONT-DENIS (near)		13:23	15:10	15:16	15:23	
84.6	80.5		SAINT-JEAN-DE-MAURIENNE (D1006-VC-D926)		13:31	15:18	15:24	15:31	
81.7	83.4	D926	Les Oulles		13:38	15:23	15:30	15:38	
79.6	85.5		Pierre-Pin Dessous		13:44	15:28	15:35	15:44	
79	86.1		La Bettaz (FONTCOUVERTE-LA-TOUSSUIRE)		13:45	15:30	15:37	15:45	
78	87.1		Le Crêt (FONTCOUVERTE-LA-TOUSSUIRE)		13:48	15:32	15:40	15:48	
75.3	89.8		La Brévière (FONTCOUVERTE-LA-TOUSSUIRE)		13:56	15:39	15:47	15:56	
74.5	90.6		Combe Bérard (FONTCOUVERTE-LA-TOUSSUIRE)		13:58	15:40	15:49	15:58	
73.9	91.2		Charvin (FONTCOUVERTE-LA-TOUSSUIRE)		14:00	15:42	15:50	16:00	
72	93.1		Tunnel des Quatre Jarriens - L'Arcellaz (FONTCOUVERTE-LA-TOUSSUIRE)		14:05	15:46	15:55	16:05	
71.6	93.5		Tunnel de Combe Soudan (FONTCOUVERTE-LA-TOUSSUIRE)		14:07	15:48	15:56	16:07	

## DISTANCE FROM NEUTRALISED

TO OFFICIAL START  
4.6 km

## CATEGORISED CLIMBS AND SUMMIT FINISHES

**km 33.2 - Col du Galibier**  
Climb of 23km at 5.1%

**km 110.6 - Col de la Croix de Fer**  
Climb of 29km at 5.2%

**km 165.1 - ALPE D'HUEZ**  
Climb of 13.8km at 8.1%

## RELAIS-ÉTAPE VIP AREA

Car park  
590, route des Fonderies Royales  
38114 Allemond  
**Km 139.8**

## ROUTE FOR NON-RACE VEHICLES

Exit point after 24.6km on the race route (crossroads D1091-D902, Col du Lautaret). Continue straight on the D1091 towards Grenoble.

**Entry point onto the race route:**  
Roundabout of D1091-D1091 B-D211 at Bourg d'Oisans, 14.6km from the finish line

**Total distance:** 90km



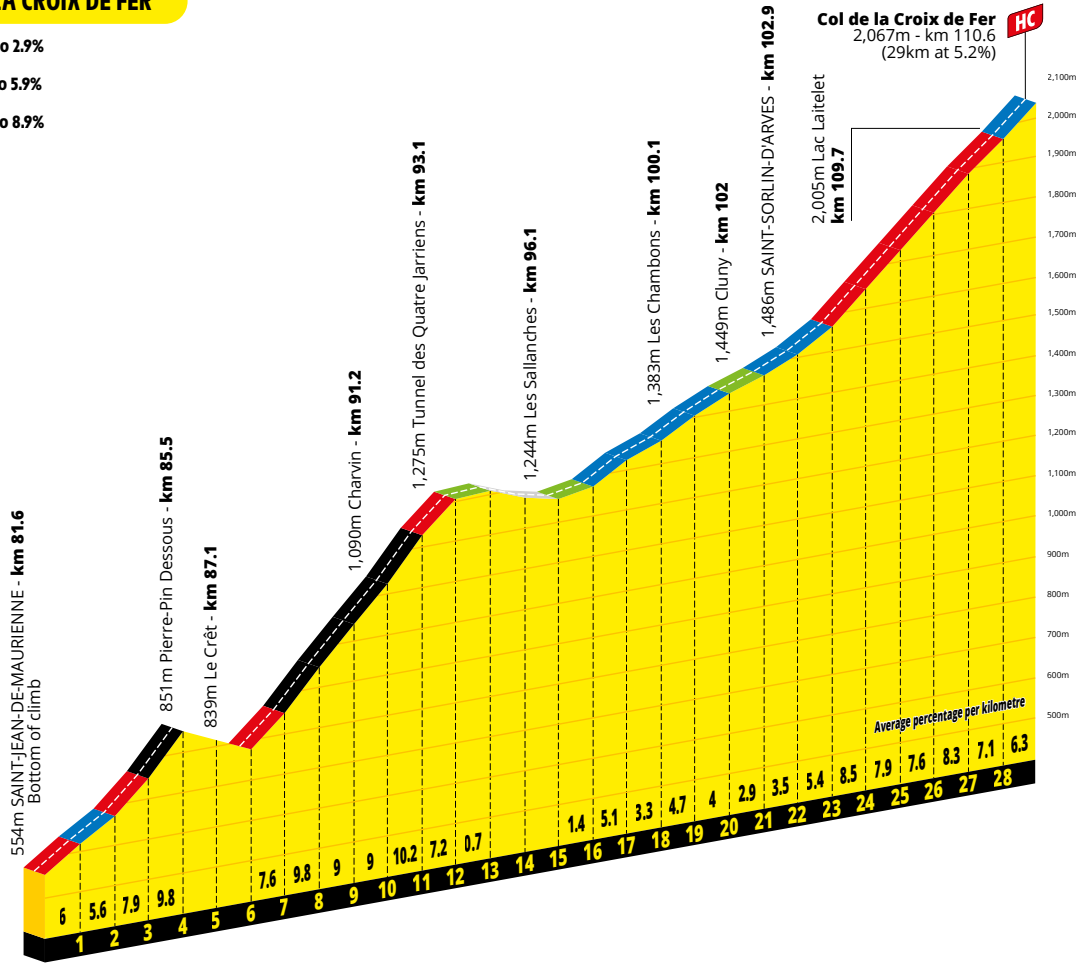
# ITINERARY TIMETABLE

KM		STAGE 12		TIMETABLE			
To be run	Run			Caravan	36 kph	34 kph	32 kph
71.2	93.9		Grand Tunnel (FONTCOUVERTE-LA-TOUSSUIRE)	14:08	15:48	15:57	16:08
69.3	95.8		Viaduc des Sallanches (SAINT-JEAN-D'ARVES)	14:13	15:53	16:02	16:13
69	96.1		Les Sallanches (SAINT-JEAN-D'ARVES)	14:14	15:54	16:03	16:14
67.1	98		Entraigues (SAINT-JEAN-D'ARVES)	14:19	15:58	16:08	16:19
65.5	99.6		La Villette (SAINT-JEAN-D'ARVES)	14:24	16:02	16:12	16:24
65	100.1		Les Chambons (SAINT-JEAN-D'ARVES)	14:25	16:03	16:13	16:25
63.1	102		Cluny	14:31	16:08	16:18	16:31
62.6	102.5		Malcrozet-Belluard	14:32	16:09	16:20	16:32
62.2	102.9		SAINT-SORLIN-D'ARVES	14:33	16:10	16:21	16:33
55.4	109.7		Lac Laitalet	14:53	16:26	16:39	16:53
<b>54.5</b>	<b>110.6</b>		<b>Col de la Croix de Fer (2,067m)</b> 	<b>14:55</b>	<b>16:28</b>	<b>16:41</b>	<b>16:55</b>
51.9	113.2		Col du Glandon (SAINT-COLOMBAN-DES-VILLARDS) (near)	14:59	16:31	16:44	16:59
50.9	114.2		Alpage du Plan du Suel (SAINT-COLOMBAN-DES-VILLARDS)	15:00	16:33	16:45	17:00
48.5	116.6		Alpage du Rieu Clare (SAINT-COLOMBAN-DES-VILLARDS)	15:03	16:35	16:48	17:03
<b>ISÈRE (38)</b>							
45.6	119.5	D526	Barrage de Grand'Maison (VAUJANY)	15:07	16:39	16:52	17:07
40.4	124.7		Défilé du Maupas (VAUJANY)	15:13	16:45	16:58	17:13
36.9	128.2		Rivier d'Allemond	15:17	16:49	17:02	17:17
33.6	131.5		Articol	15:22	16:53	17:06	17:22
29.8	135.3		Le Verney (VAUJANY)	15:26	16:57	17:11	17:26
27.9	137.2		Viaduc de l'Eau d'Oille (OZ-EN-OISANS)	15:29	16:59	17:13	17:29
26.9	138.2		Barrage du Verney (OZ-EN-OISANS, ALLEMOND)	15:30	17:00	17:14	17:30
25.8	139.3		ALLEMOND	15:31	17:02	17:15	17:31
22.5	142.6		Rochetaillée (D526-D1091)	15:36	17:06	17:20	17:36
21.8	143.3	D1091	Les Sables	15:37	17:07	17:21	17:37
18.8	146.3		La Paute	15:42	17:11	17:25	17:42
16.4	148.7		LE BOURG D'OISANS (D1091-D1091 B-D211)	15:45	17:14	17:28	17:45
13.8	151.3	D211	La Ferrière	15:49	17:18	17:32	17:49
11.4	153.7		LA GARDE-EN-OISANS	15:56	17:24	17:38	17:56
9.9	155.2		Ribot d'en Bas	16:00	17:27	17:42	18:00
9.2	155.9		Le Ribot (HUEZ-EN-OISANS)	16:02	17:29	17:44	18:02
6.4	158.7		Saint-Ferréol (HUEZ-EN-OISANS)	16:10	17:36	17:51	18:10
5.8	159.3		HUEZ-Village	16:12	17:37	17:53	18:12
2.9	162.2		ALPE D'HUEZ (D211-VC) (entry)	16:20	17:45	18:01	18:20
<b>0</b>	<b>165.1</b>	<b>VC</b>	<b>ALPE D'HUEZ (1,850m)</b>  	<b>16:28</b>	<b>17:52</b>	<b>18:08</b>	<b>18:28</b>

# PARTICULAR PROFILES

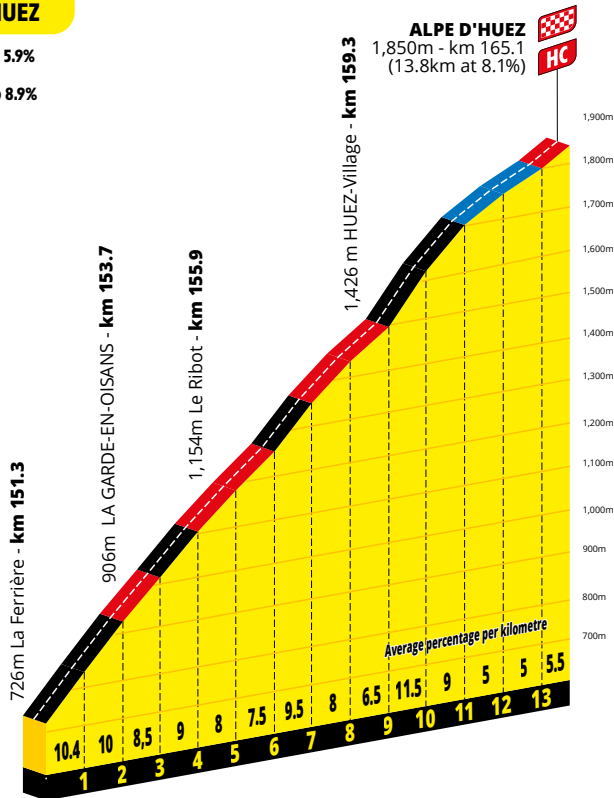
## COL DE LA CROIX DE FER

- from 0 to 2.9%
- from 3 to 5.9%
- from 6 to 8.9%
- from 9%



## ALPE D'HUEZ

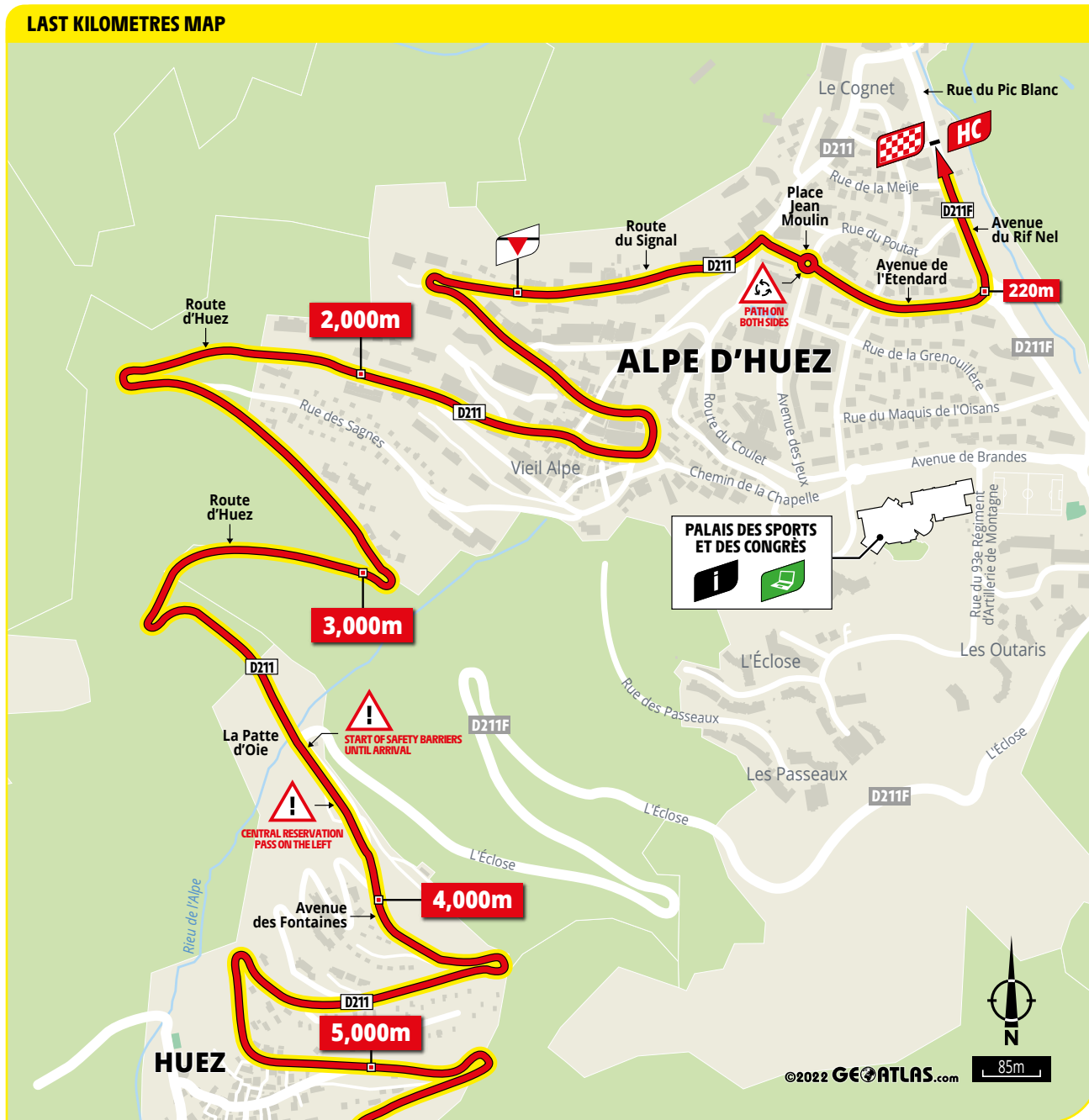
- from 3 to 5.9%
- from 6 to 8.9%
- from 9%



# STAGE'S LAST KILOMETRES



## LAST KILOMETRES MAP



### FINISH LINE

Avenue du Rif Nel, at the end of a 220m finishing straight by line of sight and a 13.8km climb averaging 8.1%  
**Width:** 6m

### PRESS ROOM

Palais des sports et des congrès  
 70, avenue de Brandes  
 38750 Alpe d'Huez  
**Distance from the finish:** 800m

### RECEPTION POINT FOR GUESTS

Avenue du Rif Nel (roundabout 220m from the finish)  
**Opens:** 14.30

### SERVICE STATION

**France D**  
 ZAC des Bergers  
 38750 Alpe d'Huez  
**Tel.:** + 33 (0)4 76 80 36 49  
**Opening hours:** Between 14.00 and 19.00



# FINISH

## FINISH MAP



THURSDAY 14 JULY BRIANCAN >>> ALPE D'HUEZ 165.1 KM

STAGE 12

21<sup>®</sup>

un enfant  
un vélo



Cet été, les agences CENTURY 21  
récoltent des vélos au profit  
d'associations pour les enfants !



BERNARD HINAULT  
Parrain de l'opération

le TOUR  
de  
France

CENTURY



PARTENAIRE OFFICIEL

FRIDAY 15 JULY

192.6 KM

STAGE 13

## LE BOURG D'OISANS >>>

CYCLE CITY 2023  
TOUR DE FRANCE

Town in Isère (38)

Population: 3,300 (Bourcats and Bourcates), 10,750 in the 19 communes comprising the Oisans municipality, 1,200,000 in Isère  
[mairie-bourgeoisans.fr](http://mairie-bourgeoisans.fr) · [ccoisans.fr](http://ccoisans.fr) · [isere.fr](http://isere.fr)

**Tour de France: Stage town for the 23<sup>rd</sup> time. In 1966, Luis Otaño had the honour of being the only rider to win here. Because of its geographical position, which offers multiple route possibilities, Le Bourg d'Oisans tends to be a launch pad to other locations and has hosted 21 stage starts.**

- **Cycling:** Oisans Cols Series (10 passes reserved for cyclists every Tuesday morning during the summer), the Voie verte Oisans will soon link to the ViaRhôna long-distance route, Cycling Lab Oisans (a project designed to make cycling a leading focus for regional development)
- **Sport and culture:** Summer and winter tourism. *Events:* Starting point of the Marmotte Granfondo Alpes (cyclosportive) and of Alpe d'Huez 21 (ascent on foot or by bike of the 21 bends leading to Alpe d'Huez), Trail de l'Étendard (trail race)
- **Sights:** Saint-Laurent church (19<sup>th</sup> century) and its modern organ which looks like a column of light, remains of the Château of the Dauphins (14<sup>th</sup> century), museum of minerals and fauna of the Alps, Maison du Parc national des Écrins (Écrins national park HQ)
- **Gastronomy:** Farcis de l'Oisans (grated potatoes with bacon and vegetables), ganêfles (potato dumplings), crozets (buckwheat flour, eggs, Beaufort cheese), génépi liqueur
- **Distinctions:** Gateway to the Écrins National Park. *Labels:* Station classée de tourisme (tourist resort), Commune touristique (tourist destination), Station Verte (green tourism), Village de neige (snow town)



Town centre, Le Bourg d'Oisans ©Mairie du Bourg d'Oisans



Saint-Laurent church, Le Bourg d'Oisans ©Mairie du Bourg d'Oisans



Geoffroy-Guichard Stadium, Saint-Étienne ©Saint-Étienne Métropole



Design centre, Saint-Étienne ©Saint-Étienne Métropole

## >>> SAINT-ÉTIENNE

CYCLE CITY 2023  
TOUR DE FRANCE

Saint-Étienne Métropole (42)

Second largest urban area in Auvergne-Rhône-Alpes

Population: 405,000 in the 53 communes comprising the Saint-Étienne Métropole municipality

[saint-etienne-metropole.fr](http://saint-etienne-metropole.fr) · [saint-etienne-hors-cadre.fr](http://saint-etienne-hors-cadre.fr)

**Tour de France: Stage town for the 27<sup>th</sup> time. In 1950, on the Tour's inaugural visit to the city, Raphaël Geminiani crossed the finish line alone, about 30 seconds ahead of yellow jersey and eventual Tour winner Ferdi Kübler.**

- **Cycling:** Vélivert, a self-service and long-term bike rental service (360 bikes and 32 stations)
- **Sport and culture:** An innovative industrial region with 31,000 companies and sectors of excellence: design, new manufacturing (France's leading mechanical engineering hub), optics, medical technologies, surface engineering. AS Saint-Étienne (football, Ligue 1, 10 French championship titles, a national record equal with Paris Saint-Germain). *Facilities:* Geoffroy-Guichard stadium. *Event:* Saint-Étienne International Design Biennial (until 31 July)
- **Sights:** Several projects designed by great architectural names (the Cité des Affaires by Manuelle Gautrand, Zénith by Norman Foster, the Maison de l'emploi by Rudy Ricciotti, the Cité du Design by Finn Geipel, Le Corbusier site at Firminy listed as a UNESCO World Heritage Site)
- **Gastronomy:** Pilat wines (Côte-Rotie, Condrieu, Saint-Joseph, Château-Grillet appellations)
- **Distinctions:** In addition to Toulon, it's the only other metropolis to be awarded the Terre d'excellence cycliste (cycling excellence) label, the highest level of territorial recognition awarded by the French Cycling Federation

192.6 KM



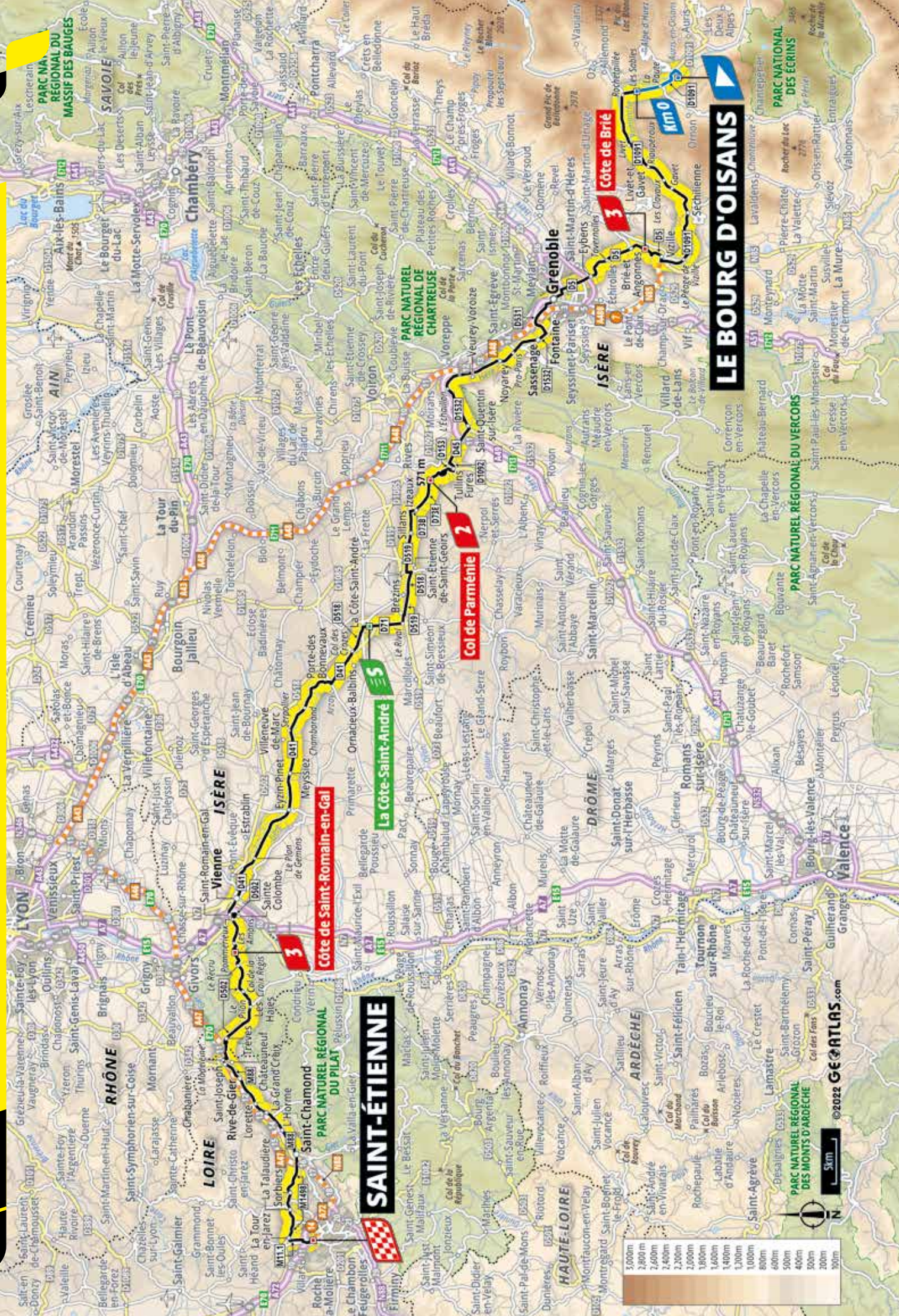
LE BOURG D'OISANS >>> SAINT-ÉTIENNE



FRIDAY 15 JULY

STAGE 13

137



# LE BOURG D'OISANS

## SAINT-ÉTIENNE

©2022 GEOTLAS.com

5km

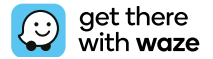


# ACCESS AND START

## ÉTAPE DU

MECENAT  
CHIARA  
CARBIAVE  
enfants du monde

Start at 13.45  
Relais-étape  
Place de la Libération  
at Rive-de-Gier



### PPO PPO

#### PPO NORTH

Crossroads D1085 - D5 at Vizille, 32km from the start

#### PPO SOUTH

Crossroads D1091 - D211, 1.5km from the start

### RECEPTION POINT FOR GUESTS

Crossroads avenue de la Gare - pedestrian footbridge accessing the Stade du Ney

Opens: 9.30

### TOUR DE FRANCE VILLAGE

Bus station car parks and rue de Belledonne

Opens: 10.00

### PUBLICITY CARAVAN

**Parking:** rue du Petit Plan and rue du Paradis  
**Parking for technical vehicles:** zone artisanale du Fond des Roches

**Departure from the car park:** Between 10.55 and 11.25

**Passage across the start line:** Between 11.05 and 11.35

### RACE

**Assembly point for start:** avenue de la Gare

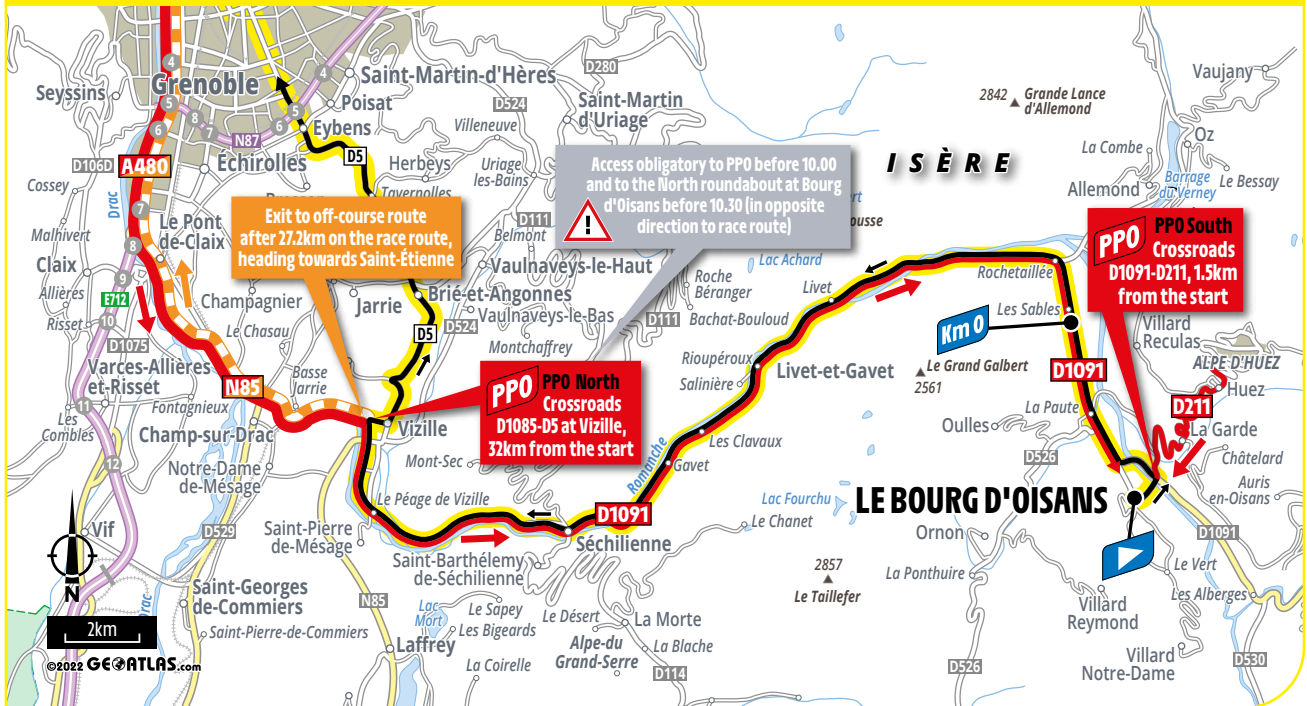
**Rider sign-in:** Between 11.55 and 12.55

**Call to the start:** 13.00

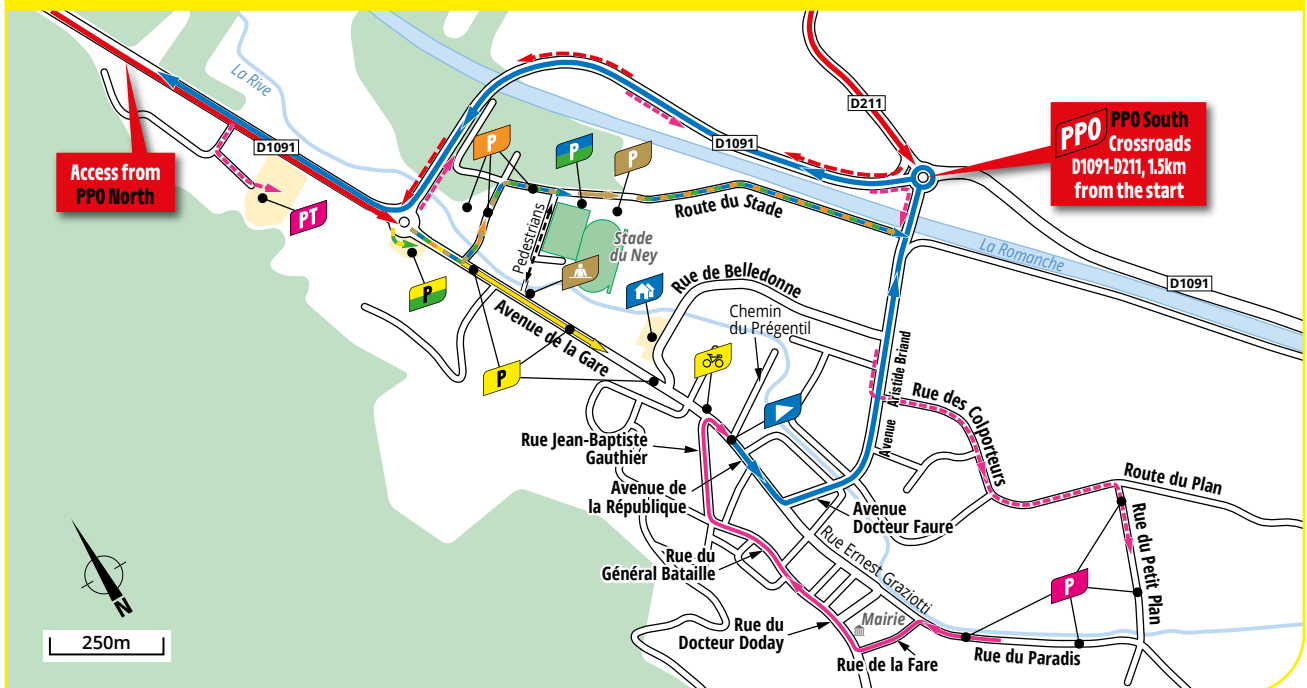
**Neutralised start:** 13.05, avenue de la Gare

**Official start:** 13.20, on the D1091, 6.7km from the assembly point

### START ACCESS

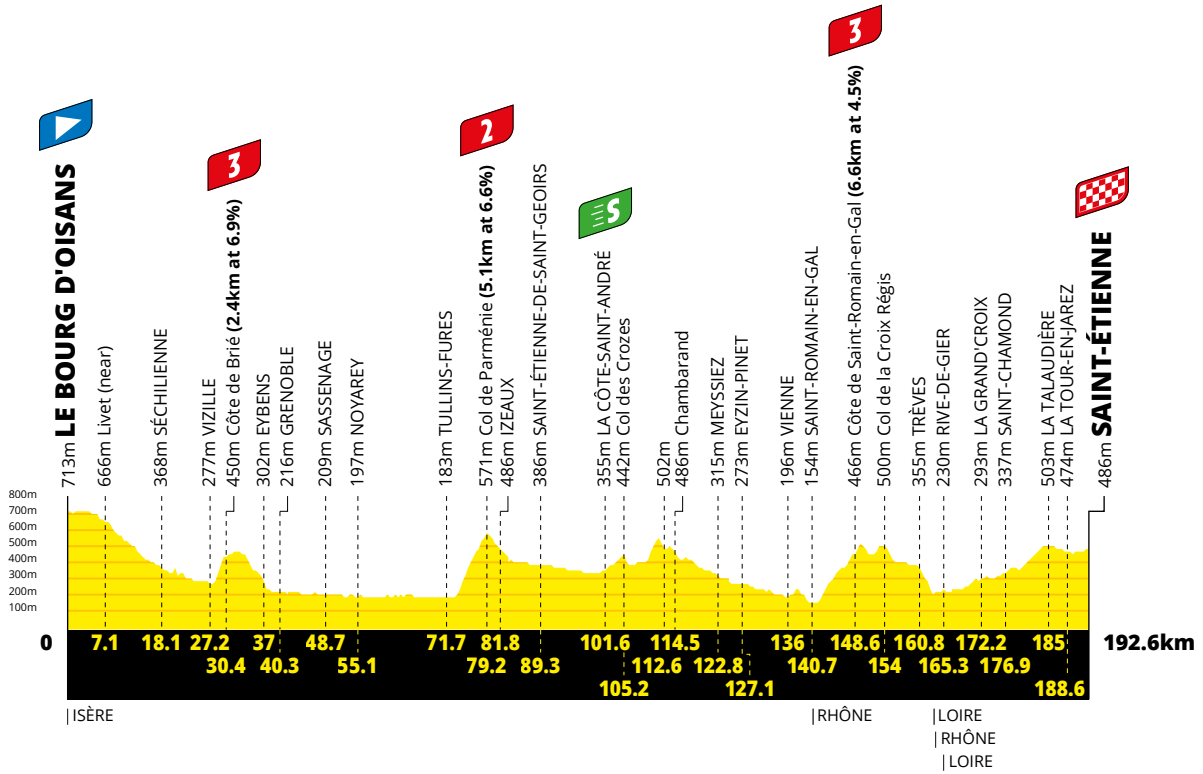


### SITUATION MAP

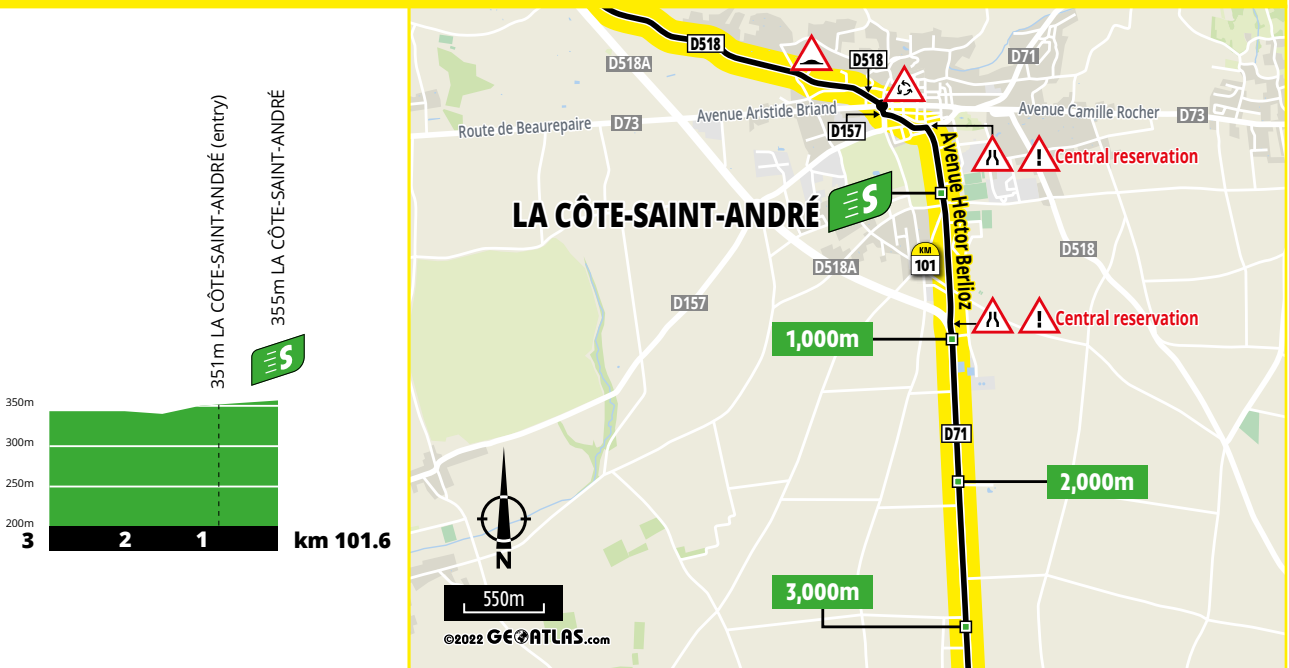


# PROFILES AND MAP

## STAGE'S PROFILE



## INTERMEDIATE SPRINT: PROFILE AND MAP



# ITINERARY TIMETABLE

KM		STAGE 13				TIMETABLE			
To be run	Run					Caravan	47 kph	45 kph	43 kph
<b>ISÈRE (38)</b>									
		<b>D1091 B</b>	<b>LE BOURG D'OISANS (D1091 B-D1091)</b>	<b>NEUTRALISED START</b>	<b>11:05</b>	<b>13:05</b>	<b>13:05</b>	<b>13:05</b>	
		D1091	La Paute						
			Les Sables						
<b>192.6</b>	<b>0</b>		<b>LE BOURG D'OISANS</b>	<b>RACE START</b>	<b>11:20</b>	<b>13:20</b>	<b>13:20</b>	<b>13:20</b>	
191.5	1.1		Rochetaillée		11:22	13:21	13:21	13:22	
185.5	7.1		Livet (LIVET-ET-GAVET) (near)		11:30	13:29	13:29	13:30	
182.2	10.4		Rioupéroux (LIVET-ET-GAVET)		11:34	13:33	13:34	13:34	
179.3	13.3		Les Clavaux (LIVET-ET-GAVET) (near)		11:38	13:37	13:38	13:38	
178.8	13.8		Gavet (LIVET-ET-GAVET)		11:39	13:38	13:38	13:39	
174.5	18.1		SÉCHILLENNE		11:45	13:43	13:44	13:45	
169.4	23.2		Le Péage de Vizille		11:52	13:50	13:51	13:52	
165.4	27.2		VIZILLE (D1091-N85-D5)		11:58	13:55	13:56	13:58	
<b>162.2</b>	<b>30.4</b>	<b>D5</b>	<b>Côte de Brié</b>		<b>12:02</b>	<b>13:59</b>	<b>14:00</b>	<b>14:02</b>	
160.7	31.9		Brié (BRIÉ-ET-ANGONNES)		12:04	14:01	14:02	14:04	
158.3	34.3		Tavernolles (BRIÉ-ET-ANGONNES)		12:08	14:04	14:06	14:08	
155.6	37		EYBENS		12:12	14:07	14:09	14:12	
152.3	40.3		GRENOBLE (D5-VC-D531)		12:16	14:11	14:14	14:16	
<b>150.2</b>	<b>42.4</b>		<b>Cross level : tramway</b>		<b>12:19</b>	<b>14:14</b>	<b>14:16</b>	<b>14:19</b>	
<b>149.9</b>	<b>42.7</b>		<b>Cross level : tramway</b>		<b>12:20</b>	<b>14:14</b>	<b>14:17</b>	<b>14:20</b>	
<b>149</b>	<b>43.6</b>		<b>Cross level : tramway</b>		<b>12:21</b>	<b>14:16</b>	<b>14:18</b>	<b>14:21</b>	
<b>148.6</b>	<b>44</b>		<b>Cross level : tramway</b>		<b>12:21</b>	<b>14:16</b>	<b>14:19</b>	<b>14:21</b>	
143.9	48.7	D531	SASSENAGE (D531-VC)		12:28	14:22	14:25	14:28	
143.9	48.7	VC	FONTAINE (near)		12:28	14:22	14:25	14:28	
142.6	50		SASSENAGE (VC-D1532)		12:30	14:24	14:27	14:30	
139.3	53.3	D1532	Pra-Paris		12:34	14:28	14:31	14:34	
137.5	55.1		NOYAREY		12:37	14:30	14:33	14:37	
133.5	59.1		VEUREY-VOROIZE (near)		12:42	14:35	14:39	14:42	
129.3	63.3		L'Échaillon		12:48	14:41	14:44	14:48	
124	68.6		SAINT-QUENTIN-SUR-ISÈRE (D1532-D45)		12:56	14:48	14:51	14:56	
120.9	71.7	D45	TULLINS-FURES (D45-D1092-D153)		13:00	14:51	14:56	15:00	
117.7	74.9	D153	Crossroad D153-D73 E		13:04	14:55	15:00	15:04	
<b>113.4</b>	<b>79.2</b>	<b>D73 E</b>	<b>Col de Parménie (571 m)</b>		<b>13:10</b>	<b>15:01</b>	<b>15:06</b>	<b>15:10</b>	
110.8	81.8		IZEAUX (D73 E-D73 B-D519)		13:14	15:04	15:09	15:14	
106.5	86.1	D519	SILLANS		13:20	15:10	15:15	15:20	
103.3	89.3		SAINT-ÉTIENNE-DE-SAINT-GEOIRS (D519-D519 C-D518)		13:25	15:14	15:19	15:25	
99.1	93.5	D518	BRÉZINS (D518-D519)		13:30	15:19	15:25	15:30	
96.6	96	D519	Le Rival (D519-VC-D71)		13:34	15:22	15:28	15:34	
91.7	100.9	D71	LA CÔTE-SAINT-ANDRÉ (D71-D157-D518) (entry)		13:41	15:29	15:34	15:41	
<b>91</b>	<b>101.6</b>		<b>LA CÔTE-SAINT-ANDRÉ</b>		<b>13:42</b>	<b>15:30</b>	<b>15:35</b>	<b>15:42</b>	
87.4	105.2	D518	Col des Crozes (D518-D518 A-D41)		13:47	15:34	15:40	15:47	
78.1	114.5	D41	Chambarand (PORTE-DES-BONNEVAUX)		14:00	15:46	15:53	16:00	
74.5	118.1		Serpollier (VILLENEUVE-DE-MARC) (near)		14:05	15:51	15:57	16:05	
69.8	122.8		MEYSSIEZ		14:11	15:57	16:04	16:11	
66.9	125.7		Chez Ollier		14:15	16:00	16:08	16:15	
65.5	127.1		EYZIN-PINET		14:17	16:02	16:09	16:17	
58.7	133.9		Le Plan de Gemens (ESTRABLIN)		14:27	16:11	16:18	16:27	
56.6	136		VIENNE (D41-D41 J-D502)		14:30	16:13	16:21	16:30	

## DISTANCE FROM NEUTRALISED

**TO OFFICIAL START**  
6.7km

## CATEGORISED CLIMBS AND SUMMIT FINISHES

**3 km 30.4 - Côte de Brié**  
Climb of 2.4km at 6.9%

**2 km 79.2 - Col de Parménie**  
Climb of 5.1km at 6.6%

**3 km 148.6**  
**Côte de Saint-Romain-en-Gal**  
Climb of 6.6km at 4.5%

## RELAIS-ÉTAPE VIP AREA

Place de la Libération  
42800 Rive-de-Gier  
**Km 166.8**

## ROUTE FOR NON-RACE VEHICLES

Exit point after 27.2km on the race route (crossroads N85-D5 at Vizille). Keep on the N85 and then the A480 towards Grenoble. At Grenoble, take the A48 and then the A43 towards Lyon. Approaching Lyon, leave the A43 and take the A46 (rocade Est - Lyon's eastern ring road) towards Marseille and Saint-Étienne. Stay on the A47 and then the N88 towards Saint-Étienne via Givors and then Saint-Chamond. Approaching Saint-Étienne, leave the N88 and take the A72 towards Roanne and Clermont-Ferrand. Leave the A72 at junction 14 and head towards the Geoffroy-Guichard stadium via boulevard Georges Pompidou, rue Scheurer-Kestner, rue des Acières and rue Camille de Rochetaillée. Approaching the Geoffroy-Guichard stadium, follow the signs towards the various car parks at the assembly point.

**Total distance:** 205km



# ITINERARY TIMETABLE

KM		STAGE 13		TIMETABLE			
To be run	Run			Caravan	47 kph	45 kph	43 kph
<b>RHÔNE (69)</b>							
51.9	140.7	D502	SAINT-ROMAIN-EN-GAL (D502-D386-D502)	14:36	16:20	16:28	16:36
49.2	143.4		Les Jacquetières (SAINTE-COLOMBE)	14:40	16:23	16:31	16:40
48.7	143.9		Pommerieux	14:41	16:24	16:32	16:41
47	145.6		Aizerance	14:43	16:26	16:34	16:43
45.3	147.3		Les Amaris	14:45	16:28	16:36	16:45
<b>44</b>	<b>148.6</b>		<b>Côte de Saint-Romain-en-Gal</b> 	<b>14:47</b>	<b>16:30</b>	<b>16:38</b>	<b>16:47</b>
41.6	151		Le Recru (LOIRE-SUR-RHÔNE)	14:51	16:33	16:41	16:51
38.6	154		Col de la Croix Régis (LES HAIES)	14:55	16:37	16:45	16:55
36.4	156.2		Le Pilon (LES HAIES)	14:58	16:39	16:48	16:58
33.8	158.8		Le Fautre	15:02	16:43	16:52	17:02
31.8	160.8		TRÈVES	15:04	16:45	16:54	17:04
<b>LOIRE (42)</b>							
29.1	163.5		Balmes de Cenna (CHÂTEAUNEUF) (near)	15:08	16:49	16:58	17:08
<b>RHÔNE (69)</b>							
28.4	164.2		Crossroad D502-D488	15:09	16:50	16:59	17:09
28	164.6	D488	La Madeleine (CHABANIÈRE)	15:10	16:50	16:59	17:10
<b>LOIRE (42)</b>							
27.3	165.3	M88	SAINT-JOSEPH	15:11	16:51	17:00	17:11
27.3	165.3		RIVE-DE-GIER	15:11	16:51	17:00	17:11
22.4	170.2		LORETTE	15:17	16:57	17:07	17:17
20.4	172.2		LA GRAND'CROIX	15:20	17:00	17:10	17:20
18.4	174.2		L'HORME	15:23	17:02	17:12	17:23
15.7	176.9		SAINT-CHAMOND (M88-M1498)	15:27	17:06	17:16	17:27
8.7	183.9	M1498	SORBIERS	15:37	17:15	17:25	17:37
7.6	185		LA TALAUDIÈRE	15:38	17:16	17:27	17:38
4.3	188.3		Châteaubon	15:43	17:20	17:31	17:43
4	188.6		LA TOUR-EN-JAREZ	15:43	17:21	17:31	17:43
3.2	189.4		La Croix Maladière (M1498-M11.1)	15:44	17:22	17:32	17:44
3	189.6	M11.1	Crossroad M11.1-M11.2	15:45	17:22	17:33	17:45
2.2	190.4	M11.2	SAINT-ÉTIENNE (M11.2-VC)	15:46	17:23	17:34	17:46
1.2	191.4	VC	SAINT-PRIEST-EN-JAREZ	15:47	17:24	17:35	17:47
0.9	191.7		SAINT-ÉTIENNE	15:47	17:25	17:36	17:47
<b>0</b>	<b>192.6</b>		<b>SAINT-ÉTIENNE</b> 	<b>15:49</b>	<b>17:26</b>	<b>17:37</b>	<b>17:49</b>



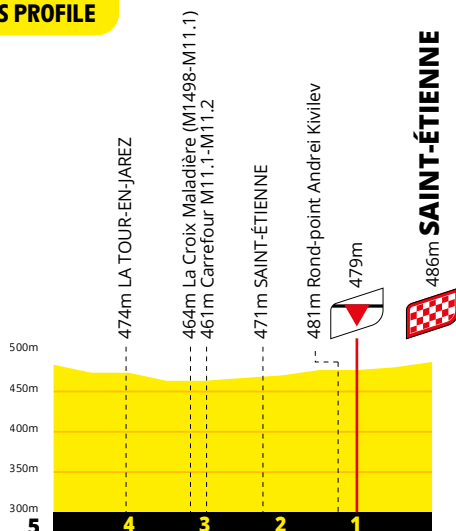
# STAGE'S LAST KILOMETRES



## LAST KILOMETRES MAP



## LAST KILOMETRES PROFILE



### FINISH LINE

Rue Claude Verney-Carron, at the end of an 800m finishing straight (350m long by line of sight) - **Width: 6.50m**

### PRESS ROOM

Stade Geoffroy-Guichard, rue de la Tour  
42000 Saint-Étienne - **Distance from the finish: 500m**

### RECEPTION POINT FOR GUESTS

Fond de ligne, rue Claude Verney-Carron  
**Opens: 14.00**

### FAN PARK

Parking Ouest du Zénith  
42000 Saint-Étienne - **Opening hours: Between 10.00 and 18.00**

### SERVICE STATION

**ENI**  
21, rue Necker - 42000 Saint-Étienne  
**Tel.: + 33 (0)4 77 37 09 28 - Opening hours: Between 14.00 and 19.00**



# FINISH

## FINISH MAP



SATURDAY 16 JULY

192.5 KM

STAGE 14

## SAINT-ÉTIENNE >>>

Prefecture of Loire (42)

Population: 405,000 in the 53 communes comprising the Saint-Étienne Métropole municipality

Métropole municipality

[saint-etienne.fr](http://saint-etienne.fr) • [saint-etienne-hors-cadre.fr](http://saint-etienne-hors-cadre.fr)

CYCLE CITY 2023



**Tour de France: Stage town for the 27<sup>th</sup> time. In 1980, after Bernard Hinault had retired from the race with a knee injury, Joop Zoetemelk took the Yellow Jersey. Two days before the finish in Paris, he consolidated his lead by winning the time trial held on the outskirts of Saint-Étienne.**

- Cycling:** The museum of art and industry houses the biggest collection of bicycles in France (nearly 350 machines). The first French bicycle is believed to have been manufactured in Saint-Étienne in 1886
- Sport and culture:** An innovative industrial region with 31,000 companies and sectors of excellence: design, new manufacturing (France's leading mechanical engineering hub), optics, medical technologies, surface engineering. Espoir Cycliste Saint-Étienne Loire (cycling team), Saint-Étienne BMX. *Facilities:* International BMX track. *Events:* Host city for the 2023 Rugby World Cup and the 2024 Olympic and Paralympic Games
- Sights:** Museum of art and industry (collections of weapons, bicycles and ribbons), modern and contemporary art museum (second largest French collection of contemporary art with nearly 20,000 works), Puits Couriot Parc-musée de la Mine (mining museum)
- Gastronomy:** Sarrason (white cheese), bugnes (doughnuts)
- Distinctions:** French capital of design, only French city that's a member of the UNESCO creative design network, city of art and history, three-star floral city



Le Corbusier site, Firminy ©Saint-Étienne Tourisme & Congrès/L. Olivier



Loire Gorges on the edge of the city, Saint-Étienne ©Saint-Étienne Tourisme & Congrès



Mende market ©Ville de Mende



Notre-Dame bridge, Mende ©Ville de Mende

## >>> MENDE

Prefecture of Lozère (48)

Population: 13,100 (Mendois and Mendoises), 16,600 in the seven communes comprising Cœur de Lozère municipality, 77,000 in Lozère, 5,986,000 in the Occitanie region

[mende.fr](http://mende.fr) • [coeurdelozere.fr](http://coeurdelozere.fr) • [lozere.fr](http://lozere.fr)

CYCLE CITY 2023



**Tour de France: Stage town for the sixth time. Running from Saint-Étienne to Mende, this stage will take us back 27 years to 1995 when Laurent Jalabert made his victorious push up the Côte de la Croix Neuve, which earned it the nickname the Montée Jalabert.**

- Cycling:** 4.6km of bike paths, 14 mountain bike circuits and 14 cycle touring circuits, mountain bike park and BMX track
- Sport and culture:** Mende Volley Lozère (Ligue B, men). *Athlete:* Blandine L'Hirondel (2019 world trail champion, 2020 French mountain running champion). *Events:* 48° de rue (street art), Fêtes de Mende (carnival), Festival Les Aériennes (air displays and music), Trèfle lozérien (motorbike enduro), Marvejols-Mende half-marathon, Tour cycliste du Gévaudan, Terre de Lozère rally
- Sights:** Notre-Dame-et-Saint-Privat cathedral (14<sup>th</sup> century), Notre-Dame bridge (12<sup>th</sup> century), Pénitents tower (12<sup>th</sup> century), former consular house (18<sup>th</sup> century, now the town hall), Georges Frêche exhibition and events' area
- Gastronomy:** Croquants de Mende (almond and hazelnut biscuit), aligot (cheese and mashed potato), cheese, honey
- Distinctions:** Mende and Lot en Gévaudan is an art and history region, gateway town to the Causses and Cévennes, a UNESCO World Heritage site, APICité label (bee preservation), Terre de cyclisme (cycling-friendly region), twice elected (1988, 1998) as the most sporting town in France by *L'Équipe*, opening of the Gévaudan museum in autumn 2022

192.5 KM



MENDE >>>

SAINT-ÉTIENNE >>>



SATURDAY 16 JULY

STAGE 14

145



# SAINT-ÉTIENNE

km 0

PUY-DE-DÔME

PARC NATUREL RÉGIONAL DU LIVRAISOIS-FOREZ

PARC NATUREL RÉGIONAL DU PILAT

Côte de Saint-Just Malmont

Côte de Châtagnier

Yssingaux

HAUTE-LOIRE

Le Puy-en-Velay

Côte de Grandrieu

Côte de la Fage

Côte de la Croix Neuve Montée Jalabert

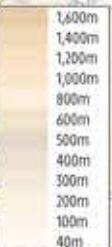
# MENDE

PARC NATIONAL DES CÉVENNES

ARDECHE

PARC NATUREL RÉGIONAL DES MONTS D'ARDECHE

LOZÈRE



# ACCESS AND START



## **PPO** PPO

Junction 14 on the A72 La Talaudière - Stade Geoffroy-Guichard, 2.5km from the start

## **RECEPTION POINT FOR GUESTS**

Concourse at the Ouest access point of the Geoffroy-Guichard stadium

Opens: 8.45

## **TOUR DE FRANCE VILLAGE**

Parvis Sud (southern concourse) at the Geoffroy-Guichard stadium

Opens: 9.15

## **FP** FAN PARK

Parking Ouest du Zénith

Opening hours: Between 9.00 and 13.00

## **PUBLICITY CARAVAN**

Parking: Car park P4 at the Geoffroy-Guichard stadium

Parking for technical vehicles: parc des sports de Méons

Departure from the car park: Between 10.05 and 10.35

Passage across the start line: Between 10.15 and 10.45

## **RACE**

Assembly point for start: Geoffroy-Guichard stadium

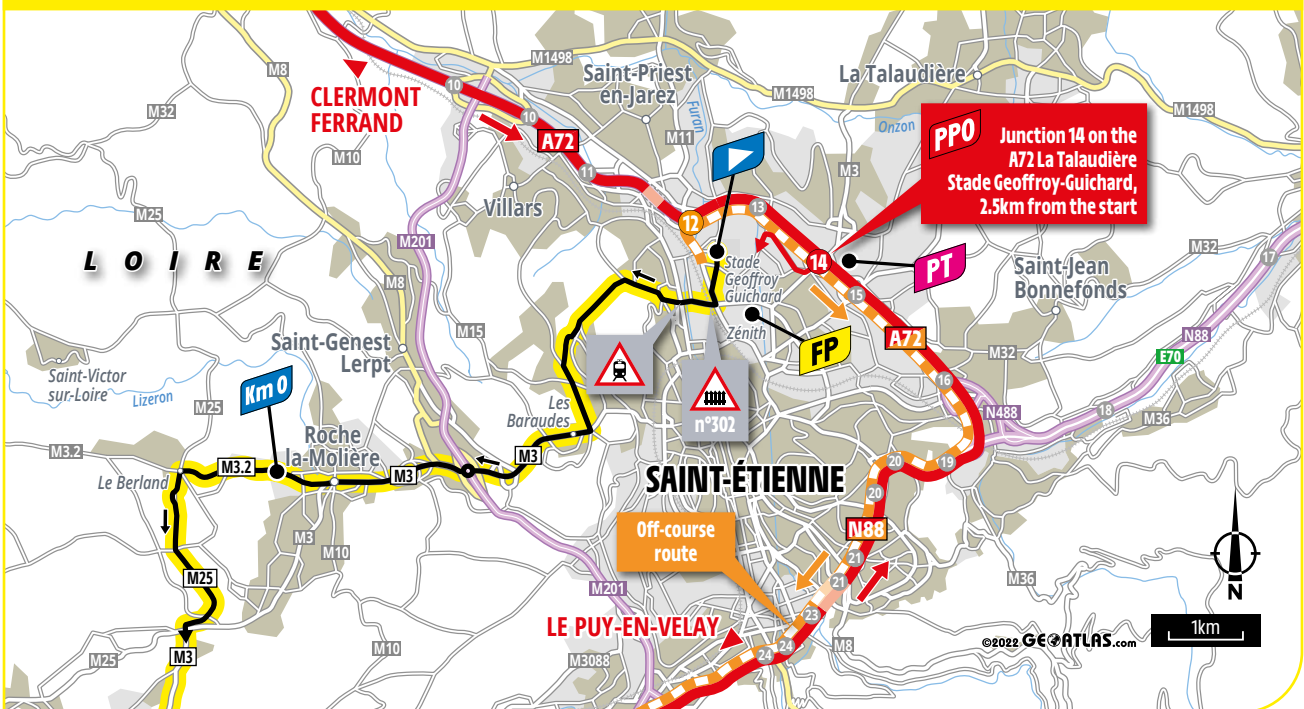
Rider sign-in: Between 11.05 and 12.05

Call to the start: 12.10

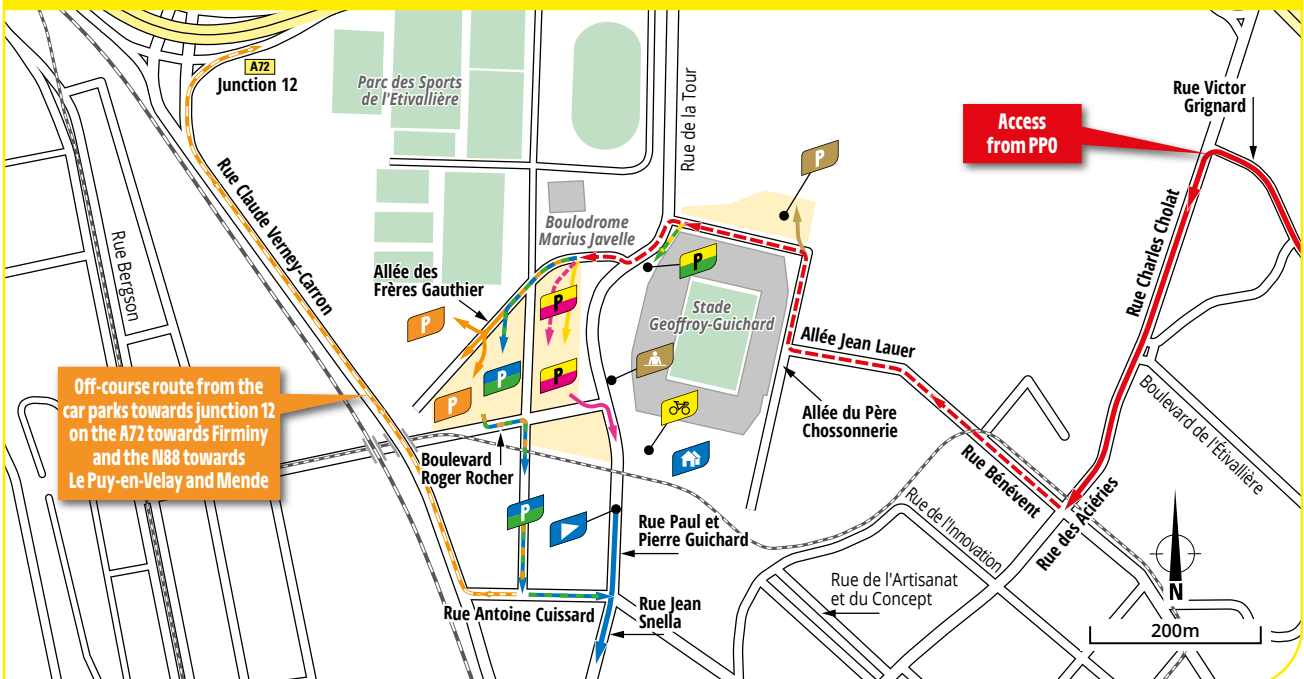
Neutralised start: 12.15, rue Paul et Pierre Guichard

Official start: 12.30, on the M3.2 at Roche-la-Molière, 9.2km from the assembly point

### START ACCESS

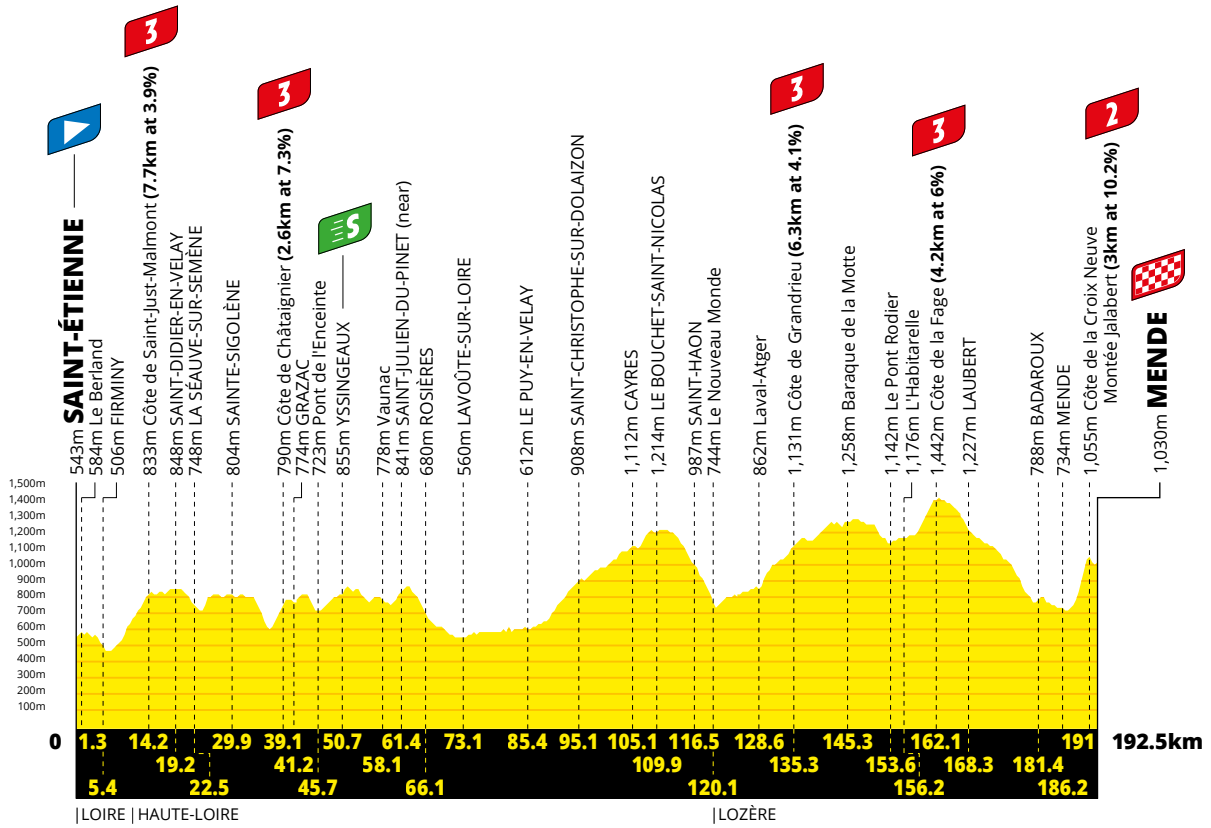


### SITUATION MAP

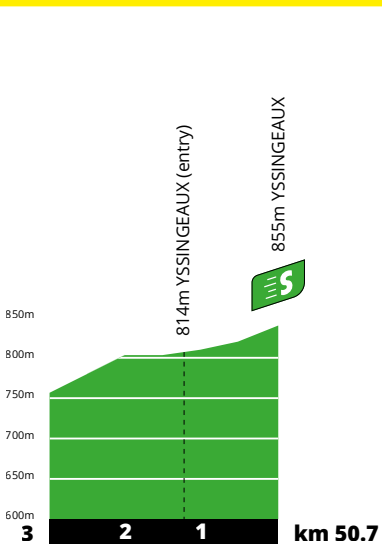


# PROFILES AND MAP

## STAGE'S PROFILE



## INTERMEDIATE SPRINT: PROFILE AND MAP



50.7 KM 50.7 - YSSINGEAUX

# ITINERARY TIMETABLE

KMM		STAGE 14			TIMETABLE			
Toberun	Run			Caravan	42 kph	40 kph	38 kph	
<b>LOIRE (42)</b>								
		VC	<b>SAINT-ÉTIENNE (VC-M8)</b> <small>NEUTRALISED START</small>	10:15	12:15	12:15	12:15	
			Cross level n°302	10:16	12:16	12:16	12:16	
			Cross level: tramway	10:17	12:17	12:17	12:17	
		M8	Les Baraudes (SAINT-GENEST-LERPT) (near)					
			ROCHE-LA-MOÏLIÈRE (M8-M3-M3.2)					
192.5	0	M3.2	<b>SAINT-ÉTIENNE</b> <small>RACE START</small>	10:30	12:30	12:30	12:30	
192.2	0.3		Pracoïn	10:30	12:30	12:30	12:30	
191.2	1.3		Le Berland Saint-Victor-sur-Loire (M3.2-M25)	10:32	12:32	12:32	12:32	
188.5	4	M25	La Croix de Marlet (SAINT-ÉTIENNE, UNIEUX) (M25-M3)	10:36	12:36	12:36	12:36	
187.1	5.4	M3	FIRMINY (M3-VC-M500)	10:38	12:38	12:38	12:38	
<b>HAUTE-LOIRE (43)</b>								
179.4	13.1	D500	Crossroad D500-D509	10:51	12:49	12:50	12:51	
178.7	13.8	D509	SAINT-JUST-MALMONT D509-VC-D500	10:52	12:50	12:51	12:52	
178.3	14.2	VC	<b>Côte de Saint-Just-Malmont</b>	10:52	12:50	12:51	12:52	
173.3	19.2	D500	SAINT-DIDIER-EN-VELAY	11:00	12:57	12:59	13:00	
170	22.5		LA SÉAUVÉ-SUR-SEMÈNE	11:06	13:02	13:04	13:06	
167.3	25.2		La Prévaudière	11:10	13:06	13:08	13:10	
166.6	25.9		Crossroad D500-D43	11:11	13:07	13:09	13:11	
162.6	29.9	D43	SAINTE-SIGOLÈNE	11:17	13:13	13:15	13:17	
153.4	39.1		<b>Côte de Châtaignier</b>	11:32	13:26	13:29	13:32	
152.7	39.8		Le Mas	11:33	13:27	13:30	13:33	
151.3	41.2		GRAZAC (D43-D432)	11:35	13:29	13:32	13:35	
148.7	43.8	D432	Crossroad D432-D105	11:39	13:33	13:36	13:39	
147.5	45	D105	La Chapelette	11:41	13:34	13:37	13:41	
146.8	45.7		Pont de l'Enceinte	11:42	13:35	13:38	13:42	
143	49.5		YSSINGEAUX (D105-D988-D76-D103-D7) (entry)	11:48	13:41	13:44	13:48	
141.8	50.7	D988	<b>YSSINGEAUX</b>	11:50	13:42	13:46	13:50	
137.4	55.1	D7	La Terrasse	11:57	13:49	13:53	13:57	
135.6	56.9		Sarlis	12:00	13:51	13:55	14:00	
134.4	58.1		Vaunac	12:02	13:53	13:57	14:02	
131.1	61.4		SAINT-JULIEN-DU-PINET (near)	12:07	13:58	14:02	14:07	
130	62.5		Montméac (MÉZÈRES)	12:08	14:00	14:04	14:08	
128.6	63.9		Le Passet	12:11	14:01	14:06	14:11	
126.4	66.1		ROSIÈRES	12:14	14:04	14:09	14:14	
124.4	68.1		Adiac	12:17	14:07	14:12	14:17	
122.6	69.9		BEAULIEU	12:20	14:10	14:15	14:20	
120.5	72		Les Longes (near)	12:24	14:13	14:18	14:24	
119.4	73.1		LAVOÛTE-SUR-LOIRE (D7-D103)	12:25	14:14	14:20	14:25	
112.2	80.3	D103	Peyredeyre (CHASPINHAC)	12:37	14:25	14:30	14:37	
110.8	81.7		Durianne (LE MONTEIL)	12:39	14:27	14:32	14:39	
108.5	84		CHADRAC (D103-VC)	12:43	14:30	14:36	14:43	
107.1	85.4	VC	LE PUY-EN-VELAY (VC-D31)	12:45	14:32	14:38	14:45	
105	87.5	D31	VALS-PRÈS-LE-PUY	12:48	14:35	14:41	14:48	
98.7	93.8		Dolaizon	12:58	14:44	14:51	14:58	
97.4	95.1		SAINT-CHRISTOPHE-SUR-DOLAIZON	13:00	14:46	14:53	15:00	
94.4	98.1		Naves	13:05	14:50	14:57	15:05	
91.8	100.7		SÉNEUJOLS	13:09	14:54	15:01	15:09	
90.7	101.8		Bonnefont	13:11	14:55	15:03	15:11	
87.4	105.1		CAYRES	13:16	15:00	15:08	15:16	
84.8	107.7		Lac du Bouchet (near)	13:20	15:04	15:11	15:20	
82.6	109.9		LE BOUCHET-SAINT-NICOLAS	13:23	15:07	15:15	15:23	
76	116.5		SAINT-HAON	13:34	15:16	15:25	15:34	

## DISTANCE FROM

## NEUTRALISED

## TO OFFICIAL START

9.2km

## CATEGORISED CLIMBS

## AND SUMMIT FINISHES

### 3 km 14.2

#### Côte de Saint-Just-Malmont

Climb of 7.7km at 3.9%

### 3 km 39.1 - Côte de Châtaignier

Climb of 2.6km at 7.3%

### 3 km 135.3 - Côte de Grandrieu

Climb of 6.3km at 4.1%

### 3 km 162.1 - Côte de la Fage

Climb of 4.2km at 6%

### 2 km 191 - Côte de la Croix Neuve

#### Montée Jalabert

Climb of 3km at 10.2%

## RELAIS-ÉTAPE VIP AREA

Place du Foirail

48000 Mende

Km 188

## ROUTE FOR

## NON-RACE VEHICLES

Exit directly from the off-course parking area (don't follow the race route). Take avenue Manuel Fernandez, rue Antoine Cuissard and then rue Claude Verney-Carron to reach junction 12 on the A72. Take the A72 towards Lyon. Continue on the N88 towards Le Puy-en-Velay. At Le Puy-en-Velay, stay on the N88 towards Mende.

### Entry point onto the race route:

Crossroads of N88-D6 at Laubert, 23.5km from the finish line

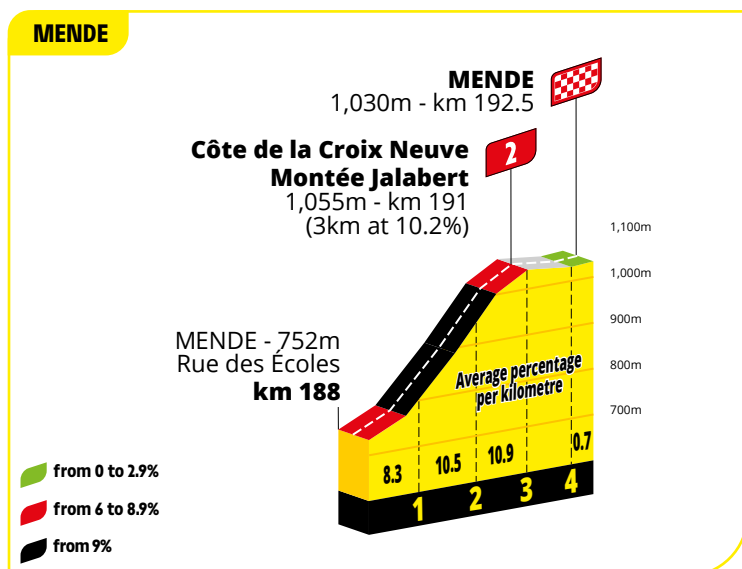
Total distance: 175km



# ITINERARY TIMETABLE

KM		STAGE 14		TIMETABLE			
To be run	Run			Caravan	42 kph	40 kph	38 kph
72.4	120.1		Le Nouveau Monde (D31-D88)	13:39	15:21	15:30	15:39
<b>LOZÈRE (48)</b>							
72.2	120.3	D988	Chapeauroux (SAINT-BONNET-LAVAL)	13:40	15:22	15:30	15:40
67.1	125.4		Saint-Bonnet-de-Montauroux (SAINT-BONNET-LAVAL)	13:48	15:29	15:38	15:48
64.6	127.9		Soulis (SAINT-BONNET-LAVAL)	13:52	15:33	15:42	15:52
63.9	128.6		Laval-Atger (SAINT-BONNET-LAVAL) (D988-D5)	13:53	15:34	15:43	15:53
57.2	135.3	D5	GRANDRIEU (D5-D985)	14:04	15:43	15:53	16:04
<b>57.2</b>	<b>135.3</b>		<b>Côte de Grandrieu</b>	<b>14:04</b>	<b>15:43</b>	<b>15:53</b>	<b>16:04</b>
52.7	139.8	D985	L'Aldeyrès	14:11	15:50	16:00	16:11
51.2	141.3		Les Chazes (LA PANOUSE) (near)	14:13	15:52	16:02	16:13
47.2	145.3		Baraque de la Motte (SAINT-SAUVEUR-DE-GINESTOUX)	14:19	15:58	16:08	16:19
44	148.5		La Baraque de Couffours (ARZENC-DE-RANDON)	14:24	16:02	16:13	16:24
40.5	152		Les Estrets (CHÂTEAUNEUF-DE-RANDON)	14:30	16:07	16:18	16:30
38.9	153.6		Le Pont Rodier (CHÂTEAUNEUF-DE-RANDON) (D985-D988)	14:32	16:09	16:20	16:32
36.3	156.2	D988	L'Habitarelle (CHÂTEAUNEUF-DE-RANDON) (D988-D1)	14:37	16:13	16:24	16:37
36.2	156.3	D1	Le Plo de l'Habitarelle (ARZENC-DE-RANDON)	14:37	16:13	16:24	16:37
<b>30.4</b>	<b>162.1</b>		<b>Côte de la Fage</b>	<b>14:46</b>	<b>16:22</b>	<b>16:33</b>	<b>16:46</b>
28	164.5		Crossroad D1-D6	14:50	16:25	16:37	16:50
24.2	168.3	D6	LAUBERT (D6-N88)	14:56	16:30	16:42	16:56
23.2	169.3	N88	L'Esclancide	14:57	16:32	16:44	16:57
21.2	171.3		PELOUSE (near)	15:00	16:35	16:47	17:00
17.3	175.2		Les Salces	15:07	16:40	16:53	17:07
12	180.5		La Baraque	15:15	16:48	17:01	17:15
11.1	181.4		BADAROUX	15:16	16:49	17:02	17:16
6.3	186.2		MENDE (N88-D25)	15:24	16:56	17:09	17:24
1.9	190.6	D25	Crossroad D25-D225	15:31	17:05	17:18	17:34
<b>1.5</b>	<b>191</b>	<b>D225</b>	<b>Côte de la Croix Neuve - Montée Jalabert (1,055m)</b>	<b>15:32</b>	<b>17:05</b>	<b>17:19</b>	<b>17:35</b>
1	191.5		Aérodrome de Mende-Brenoux (D225-VC)	15:32	17:06	17:20	17:36
<b>0</b>	<b>192.5</b>	<b>VC</b>	<b>MENDE</b>	<b>15:34</b>	<b>17:07</b>	<b>17:21</b>	<b>17:37</b>

## PARTICULAR PROFILE





# STAGE'S LAST KILOMETRES



## LAST KILOMETRES MAP



### FINISH LINE

Runway at the Mende-Brenoux aerodrome, at the end of a 470m finishing straight  
**Width:** 7m

### PRESS ROOM

Marquee, Mende-Brenoux aerodrome  
**Distance from the finish:** 500m

### RECEPTION POINT FOR GUESTS

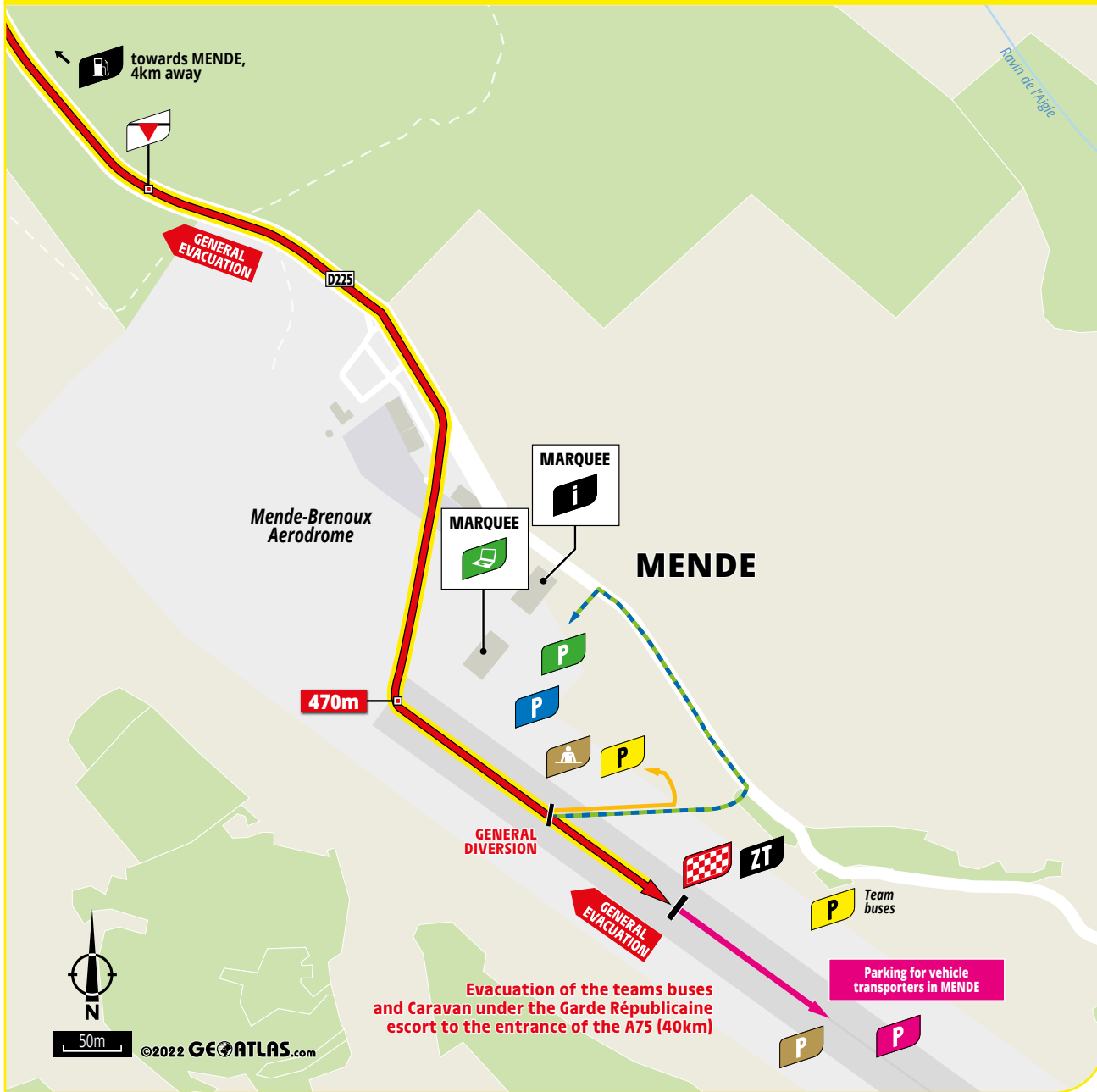
Behind the technical zone, diversion  
**Opens:** 13.45

### SERVICE STATION

**Total**  
 14, avenue Foch  
 48000 Mende  
**Tel.:** + 33 (0)4 66 65 04 42  
**Opening hours:** Between 14.00 and 19.00

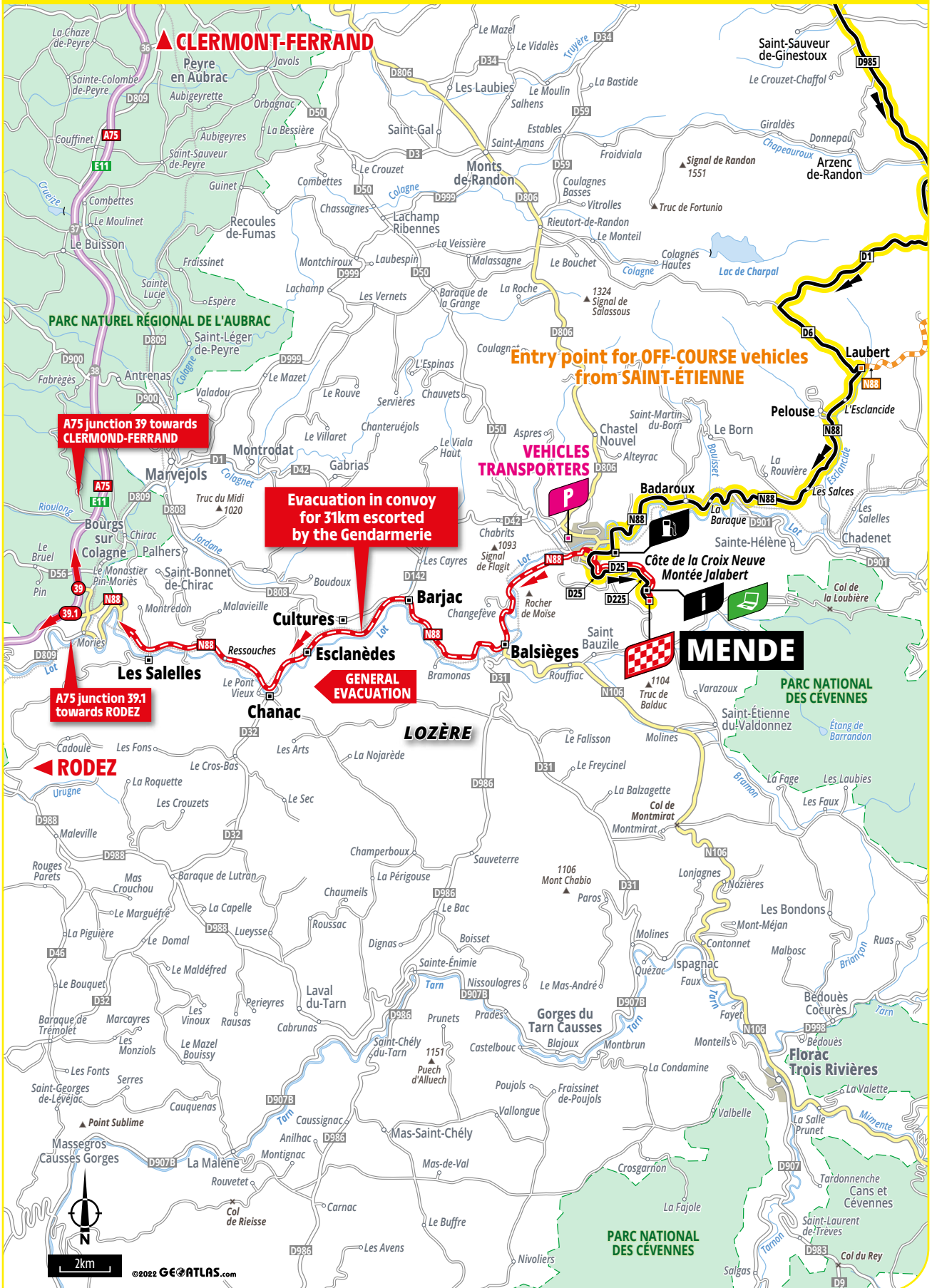
# FINISH

## FINISH MAP



# EVACUATION

## EVACUATION MAP





OFFICIAL TECHNOLOGY PARTNER

# Tour de France, continuous intelligence and a revolutionary fan experience.

## Everything is iNTTerconnected.

As the Official Technology Partner of Amaury Sport Organisation, NTT gives a new generation of fans and followers of the race a closer view of the action. Look out for our live rider tracking, television graphics and predictive analytics on social media and mobile screens around the world.

**Technology and data hold the key to transforming your business.**

Go to [services.global.NTT/tourdefrance](https://services.global.NTT/tourdefrance), or follow the race at [@letourdata](https://twitter.com/letourdata).



SUNDAY 17 JULY

202.5 KM

STAGE 15

## RODEZ >>>

Prefecture of Aveyron (12)

Population: 26,400 (Ruthénois and Ruthénoises)

[ville-rodez.fr](http://ville-rodez.fr)

**Tour de France: Stage town for the fifth time. In 1984, the Tour's first visit to Rodez ended with victory for Pierre-Henri Menthéour. In total, his Renault-Elf team won 10 times that year. As a bonus, Laurent Fignon claimed his second Yellow Jersey in Paris.**

- **Cycling:** 21km of bike paths and 17 mountain bike routes in the town
- **Sport and culture:** Rodez Aveyron Football (Ligue 2 and women's team in Division 2). *Athlete:* Bernard Laporte (rugby, current president of the French Federation). *Facilities:* Amphithéâtre (cultural and sports centre), Trauc sports complex (multisport venue including eight-pin bowling). *Events:* Estivada (Occitan music festival), Rallye du Rouergue
- **Sights:** Episcopal palace (17<sup>th</sup> century), Notre-Dame cathedral (13<sup>th</sup> to 16<sup>th</sup> century), Soulages museum, Fenaille museum, Denys-Puech museum
- **Gastronomy:** Farçons (chard and sausage patties), vieux Rodez (cheese), Mandarelle (cake)
- **Distinctions:** In 2021 Rodez was ranked eighth in France in the Education-Sport-Health category in *L'Express* magazine and is known as one of the towns with the highest number of sports clubs per inhabitant. Grand Site Occitanie Sud de France (recommended tourist destination). Labelled among the towns and villages where it is good to live, Land of 2024 Games



Place de la Cité, Rodez ©Drone Aveyron Service photothèque Ville de Rodez



Soulages Museum, Rodez ©C. Mérvilles/Photothèque Ville de Rodez



Medieval citadel, Carcassonne ©Mairie de Carcassonne



Banks of the Aude and Pont Vieux, Carcassonne ©J. Roche/Mairie de Carcassonne

## >>> CARCASSONNE

Prefecture of Aude (11)

Population: 48,200 (Carcassonnais and Carcassonnaises), 116,000

in the 83 communes comprising the Greater Carcassonne municipality, 375,000 in the Aude

[carcassonne.org](http://carcassonne.org) · [tourisme-carcassonne.fr](http://tourisme-carcassonne.fr) · [aude.fr](http://aude.fr)

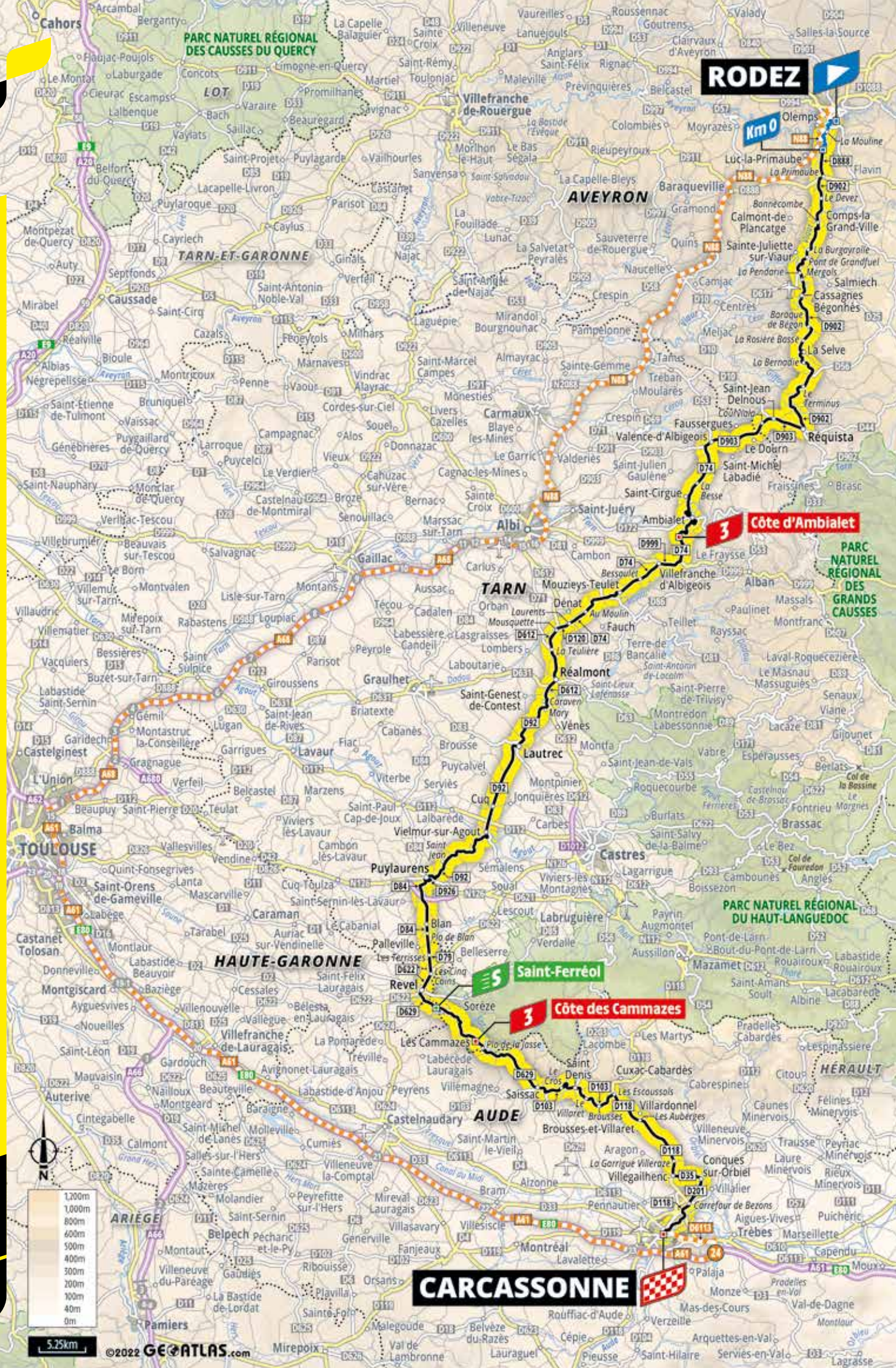
CYCLE CITY 2021



TOUR DE FRANCE

**Tour de France: Stage town for the 12<sup>th</sup> time. In 2021, Mark Cavendish showed his speed and won his fourth sprint of the race. With this 34<sup>th</sup> stage victory, he equalled Eddy Merckx's record and, 10 years on from his first green jersey, he would win the points classification again.**

- **Cycling:** 35km of bike paths, cycle touring and mountain bike circuits, CYCLOlib self-service rental of 50 electric bikes
- **Sport and culture:** Carcassonne XIII (rugby, Elite 1), US Carcassonne XV (rugby, Pro D2). *Facilities:* Halle aux sports Nicole Abar, Pôle aquatique (watersports), Cité des Sports. *Events:* Embrasement de la Cité (fireworks on 14 July), Festival de Carcassonne, Convenanza (electronic and rock music), international political film festival, Contrechamps (documentary film festival)
- **Sights:** Cité de Carcassonne (ramparts, counts' château, Saint-Nazaire basilica, medieval architectural complex restored in the 19<sup>th</sup> century) and Canal du Midi (17<sup>th</sup> century), both listed as UNESCO World Heritage Sites, Saint-Louis bastide (13<sup>th</sup> century, lower town), fine arts museum
- **Gastronomy:** Cassoulet (sausage, duck and bean stew), petit Carcassonnais (madeleine), Cité-de-Carcassonne (wine), Micheline and crème de menthe (liqueurs)
- **Distinctions:** Town of art and history, active and sporting town, Land of 2024 Games



**RODEZ** ▶

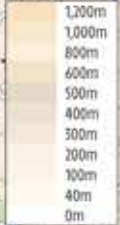
Km 0

**3 Côte d'Ambialet**

**5 Saint-Ferréol**

**3 Côte des Cammazes**

**CARCASSONNE** 🏁



5.25km

# ACCESS AND START



## PPO PPO

### PPO WEST

Saint-Félix junction, crossroads of N88 - avenue de la Gineste, 2.5km from the start

### PPO EAST

Saint-Marc junction, crossroads N88 - D988, 6.5km from the start

## RECEPTION POINT FOR GUESTS

Crossroads of avenue de l'Europe - boulevard du 122<sup>e</sup> Régiment d'Infanterie - **Opens:** 9.30

## TOUR DE FRANCE VILLAGE

Eplanade des Ruthènes

**Opens:** 10.00

## PUBLICITY CARAVAN

**Parking:** Aquavallon, Pré Lamarque

**Parking for technical vehicles:** P3 car park, Bosch factory site at Onet-le-Château

**Departure from the car park:** Between 10.55 and 11.25

**Passage across the start line:** Between 11.05 and 11.35

## RACE

**Assembly point for start:** avenue Victor Hugo and place d'Armes

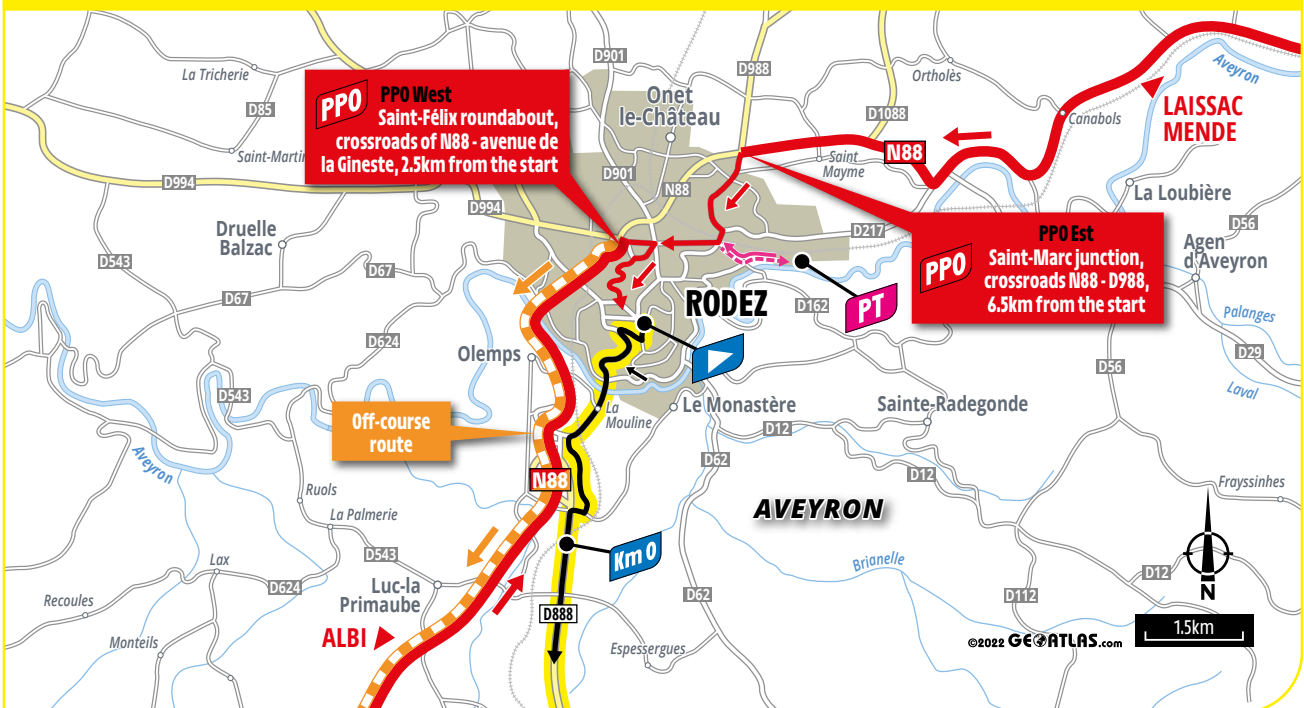
**Rider sign-in:** Between 11.55 and 12.55

**Call to the start:** 13.00

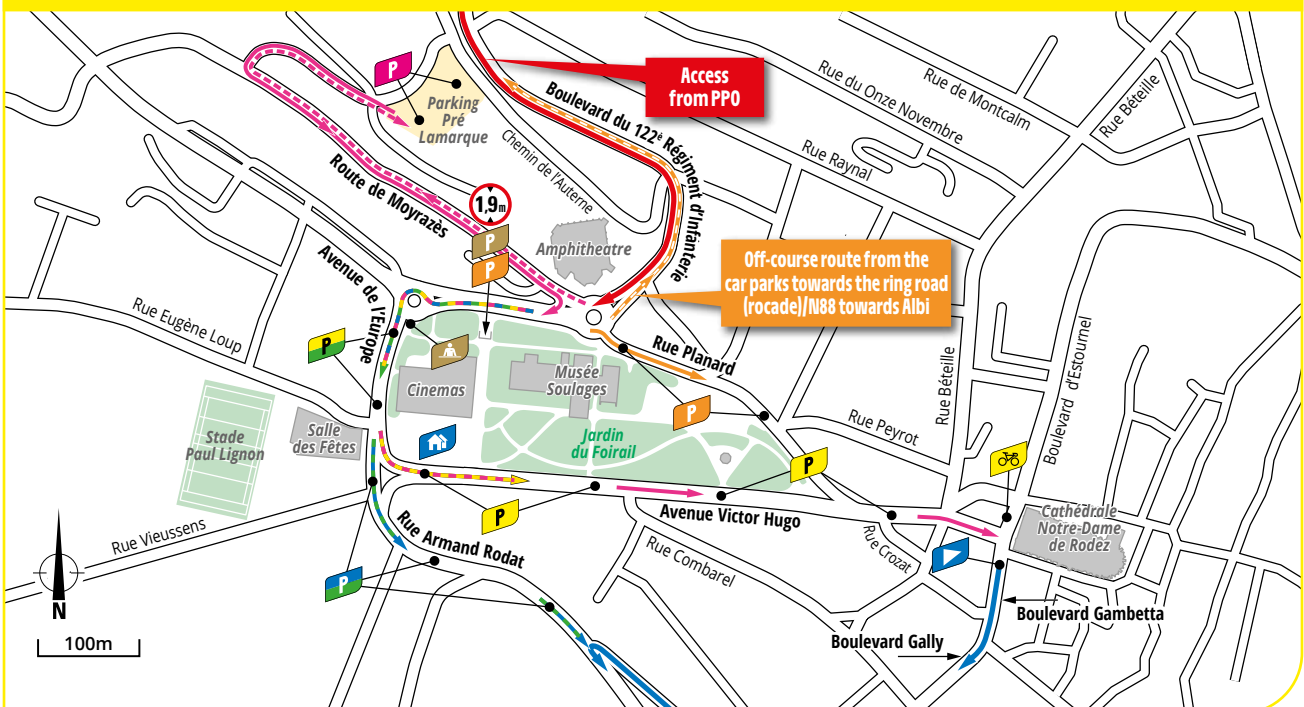
**Neutralised start:** 13.05, boulevard Gambetta

**Official start:** 13.15, on the D888, 4.7km from the assembly point

## START ACCESS

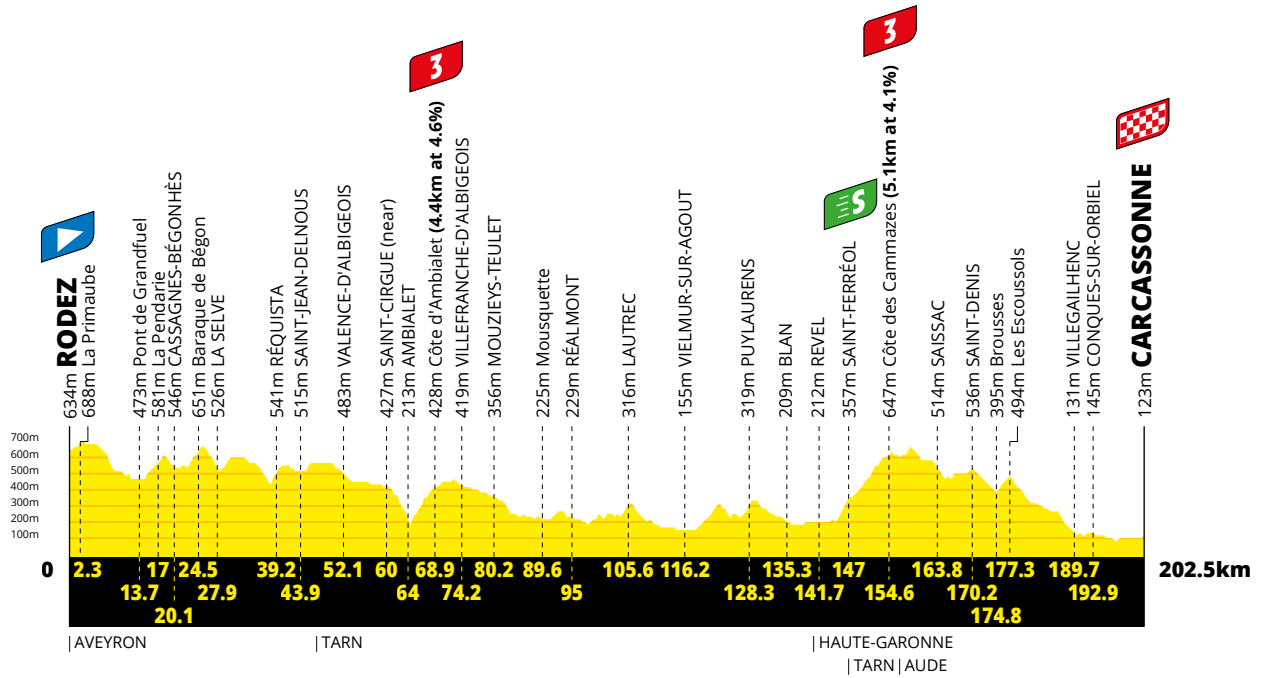


## SITUATION MAP

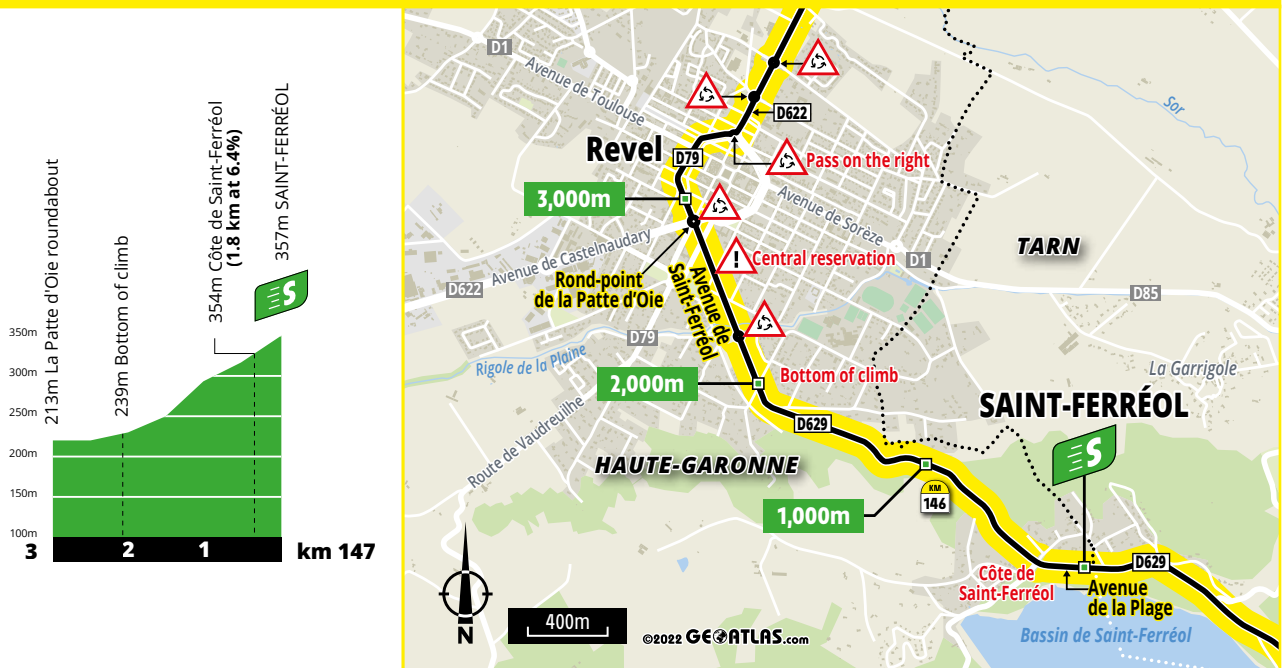


# PROFILES AND MAP

## STAGE'S PROFILE






## INTERMEDIATE SPRINT: PROFILE AND MAP



**KM 147 - SAINT-FERRÉOL**




# ITINERARY TIMETABLE

KM		STAGE 15		TIMETABLE			
To be run	Run			Caravan	46 kph	44 kph	42 kph
<b>AVEYRON (12)</b>							
		VC	RODEZ 	11:05	13:05	13:05	13:05
			La Mouline (OLEMPS) (VC-D212-D888)				
<b>202.5</b>	<b>0</b>	<b>D888</b>	RODEZ 	<b>11:15</b>	<b>13:15</b>	<b>13:15</b>	<b>13:15</b>
201.5	1		La Boissonnade (LUC-LA-PRIMAUBE)	11:16	13:16	13:16	13:16
200.2	2.3		La Primaube (LUC-LA-PRIMAUBE) (D888-VC-D902)	11:18	13:18	13:18	13:18
197.1	5.4	D902	Malecamp (CALMONT-DE-PLANCATGE)	11:23	13:22	13:22	13:23
196.9	5.6		Le Deveze (CALMONT-DE-PLANCATGE)	11:23	13:22	13:23	13:23
193.5	9		Bonnecombe (CALMONT-DE-PLANCATGE)	11:28	13:27	13:27	13:28
189.4	13.1		La Burgayrolle (SAINTE-JULIETTE-SUR-VIAUR)	11:34	13:32	13:33	13:34
188.8	13.7		Pont de Grandfuel (COMPS-LA-GRAND-VILLE)	11:34	13:33	13:34	13:34
185.5	17		La Pendarie	11:39	13:37	13:38	13:39
185.1	17.4		Mergals (CASSAGNES-BÉGONHÉS, SALMIECH)	11:40	13:38	13:39	13:40
182.4	20.1		CASSAGNES-BÉGONHÉS	11:44	13:41	13:42	13:44
179.2	23.3		Loupis	11:48	13:45	13:47	13:48
178	24.5		Baraque de Bégon	11:50	13:47	13:48	13:50
175.9	26.6		La Rosière Basse	11:53	13:50	13:51	13:53
174.6	27.9		LA SELVE	11:55	13:51	13:53	13:55
173.6	28.9		Alerte	11:56	13:53	13:54	13:56
172.4	30.1		La Bernadie	11:58	13:54	13:56	13:58
169.2	33.3		La Plane	12:02	13:58	14:00	14:02
168.7	33.8		Le Terminus	12:03	13:59	14:01	14:03
167.7	34.8		La Pomparie	12:05	14:00	14:02	14:05
163.3	39.2		RÉQUISTA (D902-VC-D903)	12:11	14:06	14:08	14:11
159.5	43	D903	Le Relais de la Clauze	12:16	14:11	14:14	14:16
158.6	43.9		SAINT-JEAN-DELNOUS	12:18	14:12	14:15	14:18
157	45.5		Courviala	12:20	14:14	14:17	14:20
<b>TARN (81)</b>							
154.7	47.8		La Guitardié (LE DOURN) (near)	12:23	14:17	14:20	14:23
153.1	49.4		La Barraque (FAUSSERGUES)	12:25	14:19	14:22	14:25
151.6	50.9		La Combe (SAINT-MICHEL-LABADIÉ)	12:28	14:21	14:24	14:28
151.1	51.4		La Landette (VALENCE-D'ALBIGEOIS, SAINT-MICHEL-LABADIÉ)	12:28	14:22	14:25	14:28
150.4	52.1		VALENCE-D'ALBIGEOIS (D903-D74)	12:29	14:23	14:26	14:29
143.8	58.7	D74	La Besse	12:39	14:31	14:35	14:39
142.5	60		SAINT-CIRGUE (near)	12:41	14:33	14:37	14:41
138.6	63.9		La Moulinquié	12:46	14:38	14:42	14:46
138.5	64		AMBIALET	12:46	14:38	14:42	14:46
<b>133.6</b>	<b>68.9</b>		<b>Côte d'Ambialet</b> 	<b>12:53</b>	<b>14:45</b>	<b>14:49</b>	<b>14:53</b>
130.3	72.2		Crossroad D74-D999	12:58	14:49	14:53	14:58
128.3	74.2	D999	VILLEFRANCHE-D'ALBIGEOIS (D999-D74)	13:01	14:52	14:56	15:01
126.5	76	D74	La Teulière	13:03	14:54	14:59	15:03
122.3	80.2		MOUZIEYS-TEULET	13:09	14:59	15:04	15:09
117	85.5		Le Moulinet (FAUCH)	13:17	15:06	15:12	15:17
116.2	86.3		Au Moulin (DÉNAT)	13:18	15:08	15:13	15:18
115.1	87.4		Crossroad D74-D120	13:20	15:09	15:14	15:20
114.5	88	D120	Laurents (DÉNAT)	13:21	15:10	15:15	15:21
112.9	89.6		Mousquette (DÉNAT) (D120-D612)	13:23	15:12	15:17	15:23

## DISTANCE FROM NEUTRALISED

TO OFFICIAL START  
4.7km

## CATEGORISED CLIMBS AND SUMMIT FINISHES

 **km 68.9 - Côte d'Ambialet**  
Climb of 4.4km at 4.6%

 **km 154.6 - Côte des Cammazes**  
Climb of 5.1km at 4.1%

## RELAIS-ÉTAPE VIP AREA

Parking  
Boulevard de la République  
31250 Revel  
**Km 141.7**

## ROUTE FOR NON-RACE VEHICLES

Exit directly from the off-course parking area (don't follow the race route). Heading in the opposite direction used to access the start area, take boulevard du 122<sup>e</sup> Régiment d'Infanterie, boulevard Paul Ramadier and avenue de la Gineste to rejoin the N88. Take the N88 towards Albi. At Albi, continue on the N88 and then the A68 towards Toulouse. Approaching Toulouse, take the A61 towards Montpellier and Carcassonne. Leave the A61 at junction 24 "Carcassonne-Est" and head towards Carcassonne-Centre on the D6113, avenue du 3e RPIMa, avenue du Général Leclerc, Pont Neuf and then avenue Arthur Mullot. In square Gambetta, head down boulevard Jean Jaurès towards Toulouse.

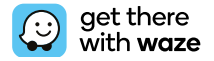
**Entry point onto the race route:**  
Crossroads of boulevard Jean-Jaurès - route Minervoise - boulevard Omer Sarraut, 1.1km from the finish line.  
**Total distance:** 255km



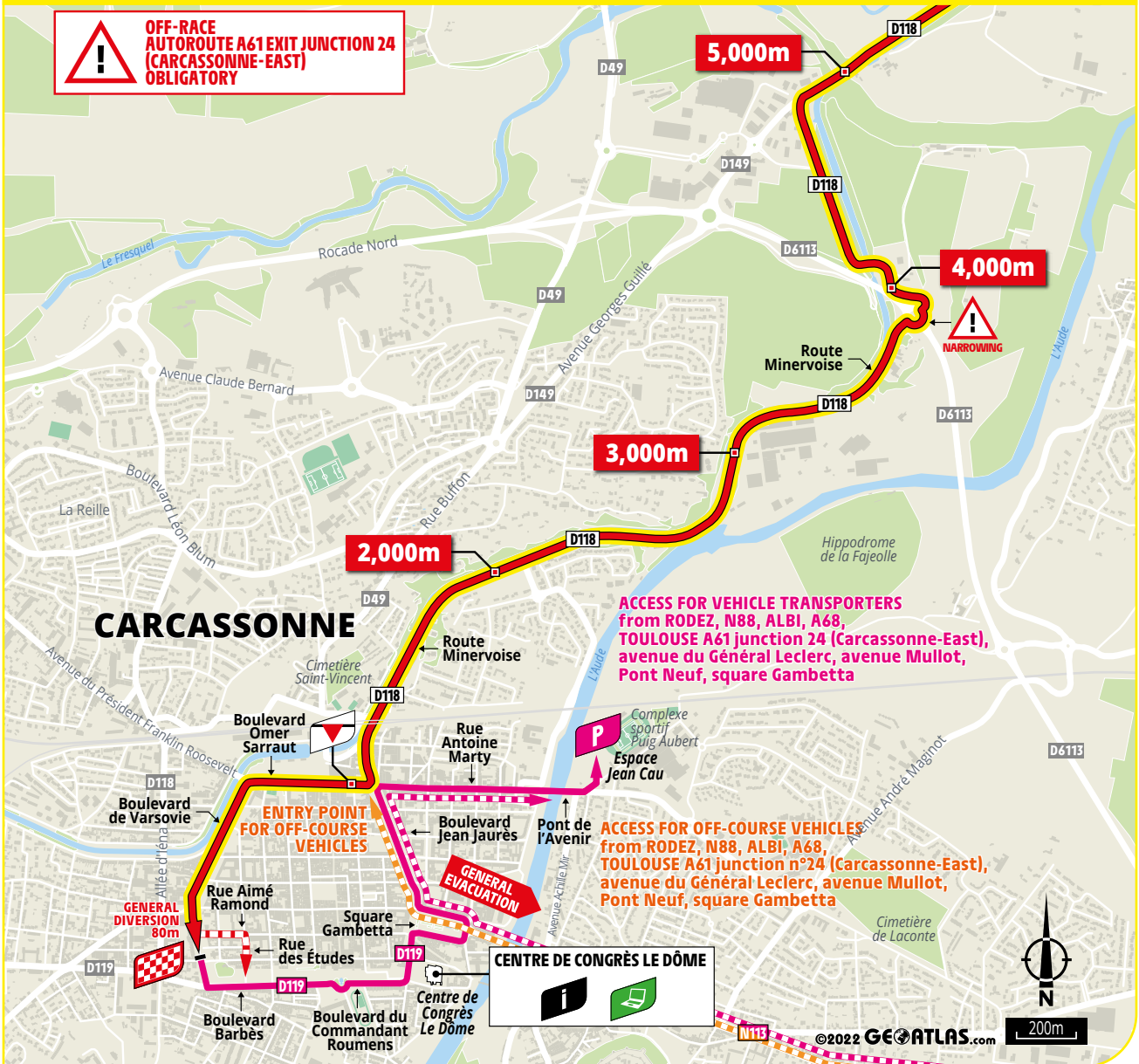
# ITINERARY TIMETABLE

KM		STAGE 15		TIMETABLE			
To be run	Run			Caravan	46 kph	44 kph	42 kph
110.1	92.4	D612	La Teulière (LOMBERS) (near)	13:27	15:15	15:21	15:27
107.5	95		RÉALMONT (D612-VC-D612)	13:31	15:19	15:24	15:31
103.9	98.6		Crossroad D612-D92	13:36	15:23	15:29	15:36
103.3	99.2	D92	Caraven (SAINT-GENEST-DE-CONTEST) (near)	13:37	15:24	15:30	15:37
102.7	99.8		Mary (VÉNÈS) (near)	13:38	15:25	15:31	15:38
96.9	105.6		LAUTREC (D92-D83-D92)	13:46	15:33	15:39	15:46
88.6	113.9		CUQ	13:58	15:44	15:50	15:58
86.3	116.2		VIELMUR-SUR-AGOUT	14:01	15:46	15:53	16:01
<b>85.4</b>	<b>117.1</b>		<b>Cross level n°86</b>	<b>14:02</b>	<b>15:48</b>	<b>15:55</b>	<b>16:02</b>
76.7	125.8		Saint-Jean (near)	14:15	15:59	16:06	16:15
74.2	128.3		PUYLAURENS (D92-D926-D84)	14:18	16:02	16:10	16:18
67.2	135.3	D84	BLAN	14:28	16:11	16:19	16:28
66.2	136.3		Plo de Blan	14:30	16:13	16:21	16:30
63.4	139.1		Les Terrisses (PALLEVILLE) (near)	14:34	16:16	16:25	16:34
<b>HAUTE-GARONNE (31)</b>							
61.1	141.4	D79	Les Cinq Coins (D79-D622)	14:37	16:19	16:28	16:37
60.8	141.7	D622	REVEL (D622-D79-D629)	14:37	16:20	16:28	16:37
56	146.5	D629	Saint-Ferréol (entry)	14:44	16:26	16:35	16:44
<b>55.5</b>	<b>147</b>		<b>SAINT-FERRÉOL</b> 	<b>14:45</b>	<b>16:27</b>	<b>16:35</b>	<b>16:45</b>
<b>TARN (81)</b>							
55.4	147.1		Saint-Ferréol (SORÈZE)	14:45	16:27	16:36	16:45
49.2	153.3		LES CAMMAZES	14:54	16:35	16:44	16:54
<b>47.9</b>	<b>154.6</b>		<b>Côte des Cammazes</b> 	<b>14:56</b>	<b>16:37</b>	<b>16:46</b>	<b>16:56</b>
46.7	155.8		Plo de la Jasse	14:57	16:38	16:47	16:57
<b>AUDE (11)</b>							
38.7	163.8		SAISSAC (D629-D103)	15:09	16:49	16:58	17:09
34.2	168.3	D103	Le Cros	15:15	16:54	17:04	17:15
32.3	170.2		SAINT-DENIS	15:18	16:57	17:07	17:18
31.3	171.2		Le Moulin (BROUSSES-ET-VILLARET)	15:19	16:58	17:08	17:19
30.2	172.3		Le Villaret (BROUSSES-ET-VILLARET)	15:21	17:00	17:10	17:21
27.7	174.8		Brousses (BROUSSES-ET-VILLARET)	15:25	17:03	17:13	17:25
25.2	177.3		Les Escoussols (CUXAC-CABARDÈS) (D103-D118)	15:28	17:06	17:17	17:28
21.6	180.9	D118	Les Auberges (VILLARDONNEL)	15:33	17:11	17:22	17:33
14.2	188.3		La Garrigue Villeraze	15:44	17:21	17:32	17:44
12.8	189.7		VILLEGAILHENC (D118-D35)	15:46	17:22	17:34	17:46
9.6	192.9	D35	CONQUES-SUR-ORBIEU (D35-D101 A-D201)	15:51	17:27	17:38	17:51
6	196.5	D201	Crossroad de Bezons (VILLEMOUSTAUSSOU) (D201-D118)	15:56	17:31	17:43	17:56
2.1	200.4	D118	CARCASSONNE (D118-VC) (entry)	16:01	17:36	17:48	18:01
<b>0</b>	<b>202.5</b>	<b>VC</b>	<b>CARCASSONNE</b> 	<b>16:04</b>	<b>17:39</b>	<b>17:51</b>	<b>18:04</b>

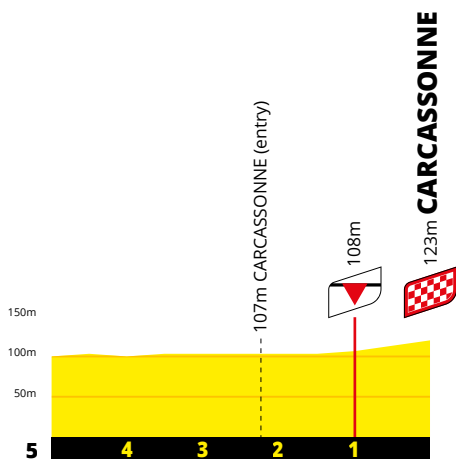
# STAGE'S LAST KILOMETRES



## LAST KILOMETRES MAP



## LAST KILOMETRES PROFILE



### FINISH LINE

Boulevard Marcou, at the end of a 200m finishing straight by line of sight - **Width:** 6m

### PRESS ROOM

Centre de Congrès Le Dôme - 18, rue des Trois Couronnes  
11000 Carcassonne - **Distance from the finish:** 800m

### RECEPTION POINT FOR GUESTS

Rue Aimé Ramond - **Opens:** 14.15

### ATELIERS DU TOUR EDUCATIONAL ZONE

Square André Chénier - **Opening hours:** Between 12.00 and 19.00

### SERVICE STATION

**Total**

RN 113, avenue du Général Leclerc - 11000 Carcassonne  
**Tel.:** + 33 (0)4 68 77 77 68 - **Opening hours:** Between 14.00 and 19.00

# FINISH

## FINISH MAP



**II CARCASSONNE**

**WHAT TO SEE AND DO**



Saint-Nazaire basilica, Carcassonne ©Getty Images/S. Dzyuba

**Cité de Carcassonne:** Dominating the Aude valley and surrounded by several kilometres of ramparts, the 13<sup>th</sup> century citadel is one of France's most famous historical sites. A visit should be made in order to admire the Counts' Castle and the Saint-Nazaire basilica. Restored by Viollet-le-Duc in the 19<sup>th</sup> century, the Cité is a UNESCO World Heritage Site. Guided tours are offered by the Tourist Office, while the Cité can also be explored using virtual reality headsets.

[tourisme-carcassonne.fr](http://tourisme-carcassonne.fr)

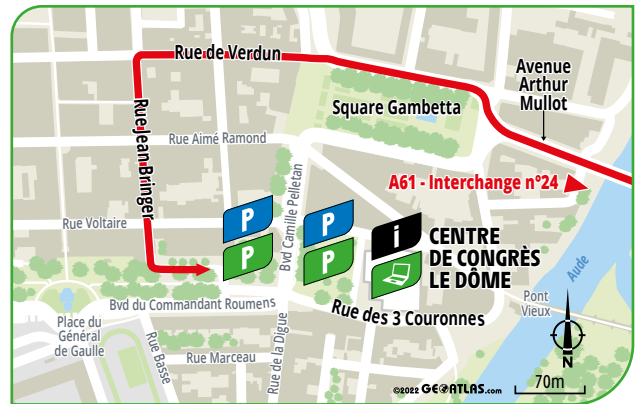
**Square André Chénier:** To coincide with the Tour de France's visit, free cycling activities are available in Square André Chénier and the Espace Bigeard, opposite the Jacobins gate.

**Musée des Beaux-Arts:** The Exceptionn'Elles, a temporary exhibition in which the museum's collections will be used to put a focus on women. Drawn from works on permanent display, unearthed in the vaults or lent by other collections, the paintings are by women and represent women. Free admission.

**Théâtre Jean-Deschamps: Carcassonne Festival**

Sunday 17 July: Calogero  
Monday 18 July: John Legend  
Tuesday 19 July: Julien Doré

**Lac de la Cavayère and Pôle Aqualudique (water park):** Close to the medieval city, this is the ideal place to relax by the water. Set in the heart of a nature reserve and with three sandy or grassy beaches, numerous activities are on offer: swimming, water games, pedalos, water-skiing, a rope-walk course through the trees, and walks and rides around the lake (5km or about one hour on foot). Parking is free and picnic areas are available. Just a stone's throw from the town centre, the Pôle Aqualudique, which opened in the summer of 2021, is an innovative venue that's dedicated to water sports and features several pools.



**PRESS ROOM**

Centre de Congrès Le Dôme  
18, rue des Trois Couronnes  
11000 Carcassonne

**AT ATELIERS DU TOUR EDUCATIONAL ZONE**

Square André Chénier  
**Opening hours:** Between 10.00 and 16.00

**Service Station**

**Total**  
Route de Narbonne  
11000 Carcassonne  
**Tel.:** + 33 (0)4 68 77 77 68  
**Opening hours:** Between 14.00 and 19.00



Fireworks, Carcassonne ©Getty Images/R. King



Jean-Deschamps theatre, Carcassonne ©JR/Ville de Carcassonne

# Krys en route pour tester votre vue\* et votre audition\*\*

Partenaires engagés du Tour de France depuis 8 ans, les opticiens et les audioprothésistes Krys se mobilisent encore cette année avec leurs 954 « magasins-étapes » qui proposent à tous les Français des tests de vue\* et des bilans auditifs\*\* gratuits. Sur la route du Tour, c'est le Bus de la Vue et de l'Audition qui remplit cette mission.

Parrain du maillot blanc attribué au meilleur jeune cycliste du Tour, Krys porte un regard confiant sur les générations futures et les aide à retrouver le peloton de tête en lançant sa 2<sup>ème</sup> édition de L'Étape en Blanc le 5 juillet 2022. Pour chaque maillot blanc porté, Krys s'engage à financer 2 h de soutien scolaire\*\*\* auprès de l'AFEV pour aider les jeunes en difficulté.

**Sur la route du Tour de France ou dans les magasins, vivez la course avec les opticiens et les audioprothésistes Krys!**



**krys.com**

\* Conformément à l'article L.4362-10 du Code de la santé publique, le test de vue pratiqué par votre opticien n'est pas un examen médical. Pensez à consulter un ophtalmologiste régulièrement. \*\* Conformément à l'arrêté du 14 novembre 2018, le bilan auditif réalisé par votre audioprothésiste n'est pas un examen médical. Pensez à consulter un ORL régulièrement. Les lunettes correctrices et les aides auditives sont des dispositifs médicaux qui constituent des produits de santé réglementés portant à ce titre le marquage CE. \*\*\* Opération solidaire au profit exclusif de l'AFEV. Voir les conditions d'éligibilité et les modalités de mise en œuvre du soutien scolaire sur le site de l'AFEV : <https://afev.org>. Crédit photo : Getty Images. Avril 2022. KGS RCS Versailles 421 390 188.

TUESDAY 19 JULY

178.5 KM

STAGE 16

## ▶ CARCASSONNE >>>

CYCLE CITY 2023



Prefecture of Aude (11)

Population: 48,200 (Carcassonnais and Carcassonnaises), 116,000 in the 83 communes comprising the Greater Carcassonne municipality, 375,000 in the Aude  
[carcassonne-agglo.fr](http://carcassonne-agglo.fr) • [grand-carcassonne-tourisme.fr](http://grand-carcassonne-tourisme.fr)

**Tour de France: Stage town for the 12<sup>th</sup> time. In 1947, during the first post-war Tour, Albert Bourlon achieved a feat and set a record that still stands today. He broke clear on his own on the stage from Carcassonne and stayed clear to the finish in Luchon, his winning solo breakaway amounting to 253km!**

- ▶ **Cycling:** V80 Canal des deux mers cycle route, a 750km cycle route linking the Atlantic to the Mediterranean, Chemin Vert from Puichéric to Caunes-Minervois (walking trail)
- ▶ **Sport:** ATAC, Association Terre d'Aragon en Cabardès (cycling school, mountain bike option). *Event:* Cap Nore (mountain bike trail)
- ▶ **Sights:** Cathar castles (Auzias, Bouilhonnac, Lastours, Saissac), Saint-Pierre-Saint-Paul de Caunes-Minervois abbey (8<sup>th</sup>-17<sup>th</sup> century), Villelongue abbey (12<sup>th</sup> century), Montolieu, village of books and arts, Cèrès Franco cooperative-museum in Montolieu, giant cave at Cabrespine, Limousis caves, Caunes-Minervois red marble quarry (marble used since the 17<sup>th</sup> century in the construction of numerous monuments, notably the Grand Trianon at the Château de Versailles)
- ▶ **Gastronomy:** Cathar country black truffles, rice from Lake Marseillette, sweet onions from Citou, La Belle Aude ice cream, wines (Minervois, Corbières, Cabardès, Malepère)
- ▶ **Distinctions:** Vignobles & Découvertes Grands Vins en Grand Carcassonne (wine producing and tourism label)



Canal du Midi, Carcassonne ©C.G. Deschamps/ADT de l'Aude



Carcassonne citadel ©Vincent photographie/Département de l'Aude



Château de Foix ©Getty Images



Grandes Halles Saint-Volusien market and wine merchants, Foix ©Ville de Foix

## >>> FOIX

CYCLE CITY 2023



Prefecture of the Ariège (09)

Population: 9,600 (Fuxéens and Fuxéennes), 152,500 in the Ariège  
[mairie-foix.fr](http://mairie-foix.fr) • [ariego.fr](http://ariego.fr)

**Tour de France: Stage town for the seventh time. On 14 July in 2017, Warren Barguil recorded his first victory in the Tour. A few days later, he repeated the feat at the summit of the Izoard and was crowned best climber and the most aggressive rider in Paris.**

- ▶ **Cycling:** Bike paths across the town, 100km of greenways in the Ariège, including a 42km voie verte (greenway) between Foix and Saint-Girons
- ▶ **Sport and culture:** Guidon Fuxéen (cycling club). *Athlete:* Perrine Laffont (freestyle skiing, Olympic champion at the 2018 Olympics, three times world champion, born in Lavelanet). *Facilities:* Velodrome, Rebecq white water stadium. *Events:* Resistance film festival, Jazz à Foix festival, Ronde de l'Isard (U23 bike race), L'Ariégeoise (cyclo sportive), Trail des citadelles, PICaPICA and Ultrariège ultra-trail races, U18 and U23 world canoeing championships in 2025
- ▶ **Sights:** Castle of the Counts of Foix (12<sup>th</sup> century), medieval quarter of the old town, Forges de Pyrène (museum space), L'Estive (national theatre venue for Foix and the Ariège), Bishops' Palace of Saint-Lizier and museum
- ▶ **Gastronomy:** Azinat (meat and vegetable stew), mounjetado (cassoulet), Bethmale and Moulis (cheese), Flocons d'Ariège (confectionery), hypocras (medieval aperitif)
- ▶ **Distinctions:** Foix is a preparation centre for the 2024 Olympics and the Ariège is a Land of the 2024 Games. *Motto:* Toca i se gausas (Touch it if you dare)

178.5 KM



FOIX



CARCASSONNE >>>

TUESDAY 19 JULY



STAGE 16

165

Access for OFF-COURSE vehicles from A61/A66 interchange

OFF-COURSE vehicles towards A61/A66 interchange, 17km away

# CARCASSONNE

# FOIX

## Mur de Péguère

## Port de Lers

## Côte de Saint-Hilaire

## Col de l'Espinas

## Lavelanet

## ARIÈGE

## AUDE

## PARC NATUREL RÉGIONAL DES PYRÉNÉES ARIÉGEISES

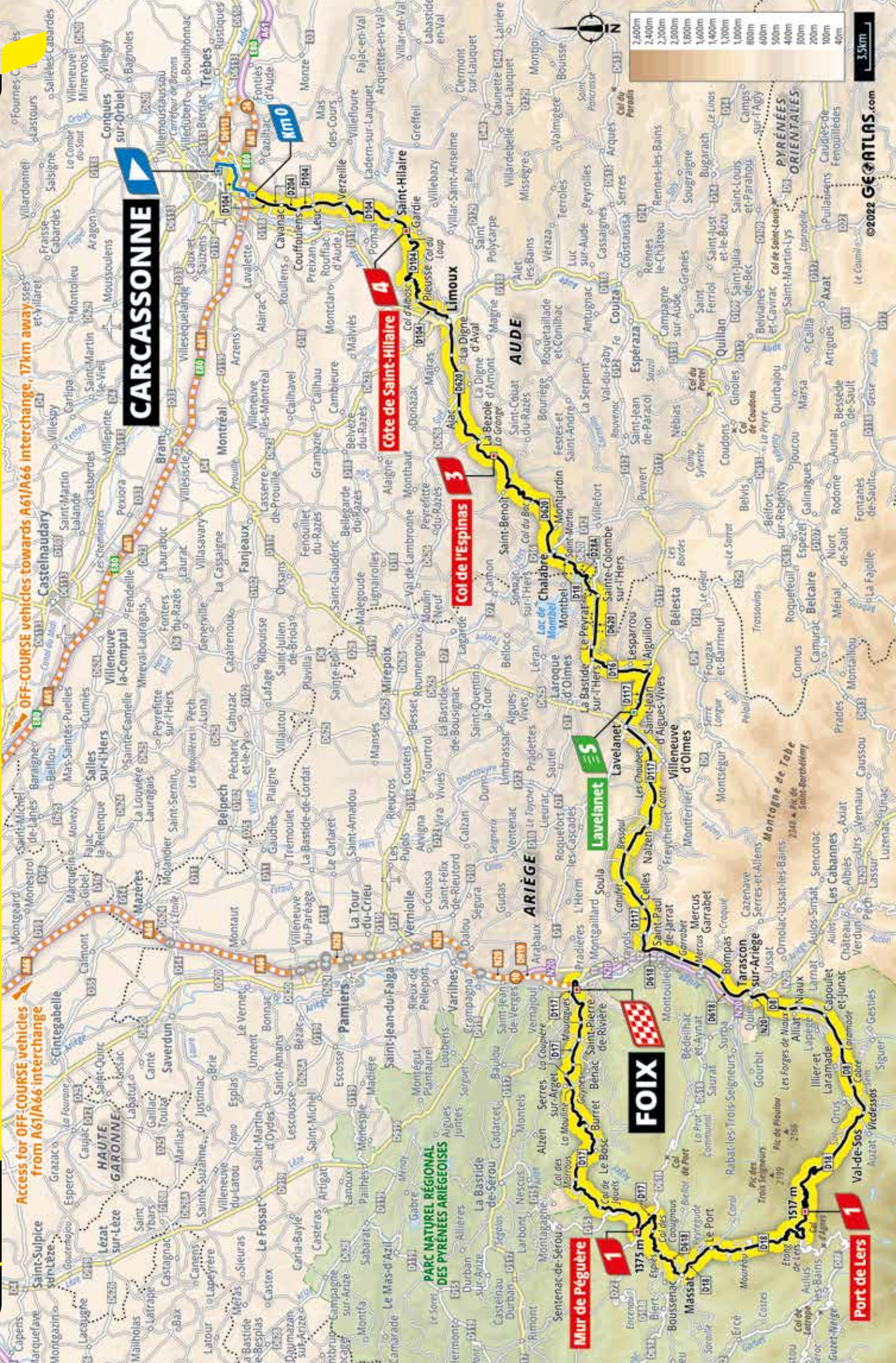
## Montagne de Tabé

## PYRÉNÉES ORIENTALES



3.5km

©2022 GEATLAS.com





# ACCESS AND START



## PPO

Junction 23 Carcassonne West on the A61, 5.6km from the start

## RECEPTION POINT FOR GUESTS

Place Davilla  
Opens: 9.00

## TOUR DE FRANCE VILLAGE

Boulevard Barbès - Opens: 9.30

## PUBLICITY CARAVAN

**Parking:** boulevard Marcou and boulevard Barbès de Varsovie  
**Parking for technical vehicles:** boulevard de Varsovie

**Departure from the car park:** Between 10.25 and 10.55

**Passage across the start line:** Between 10.30 and 11.00

## RACE

**Assembly point for start:** place du Général de Gaulle

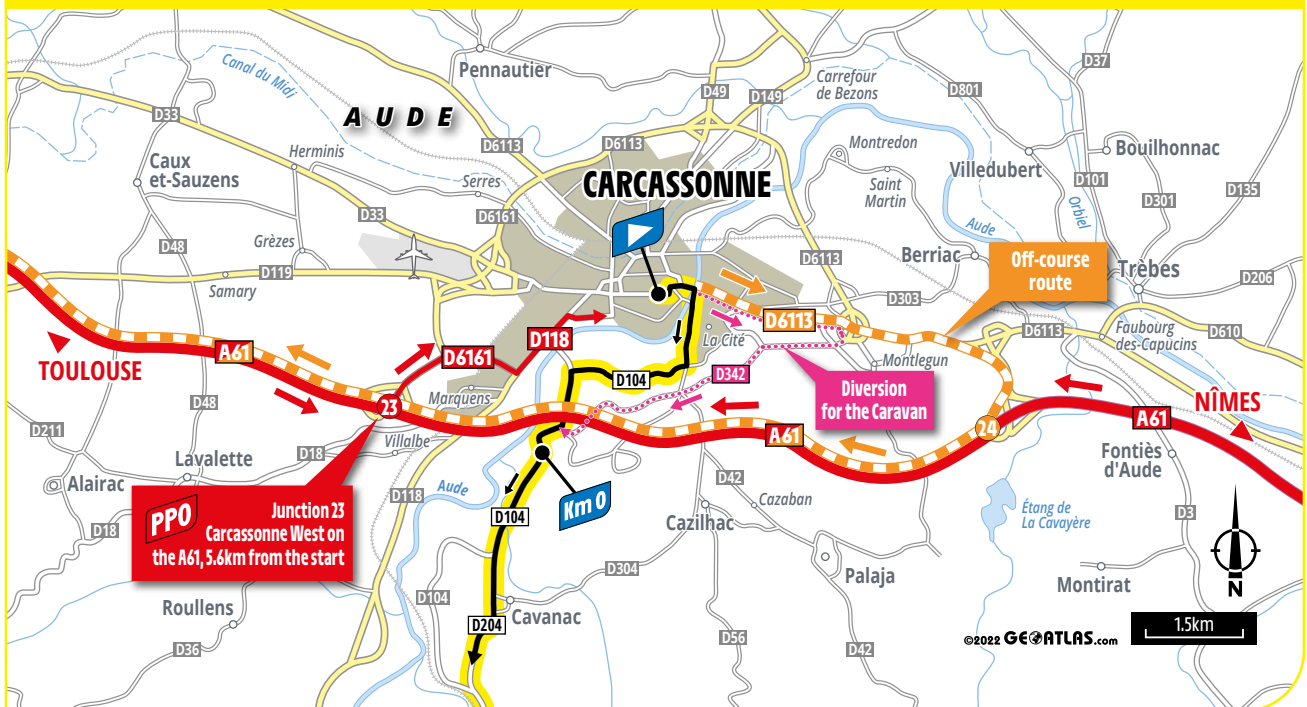
**Rider sign-in:** Between 11.20 and 12.20

**Call to the start:** 12.25

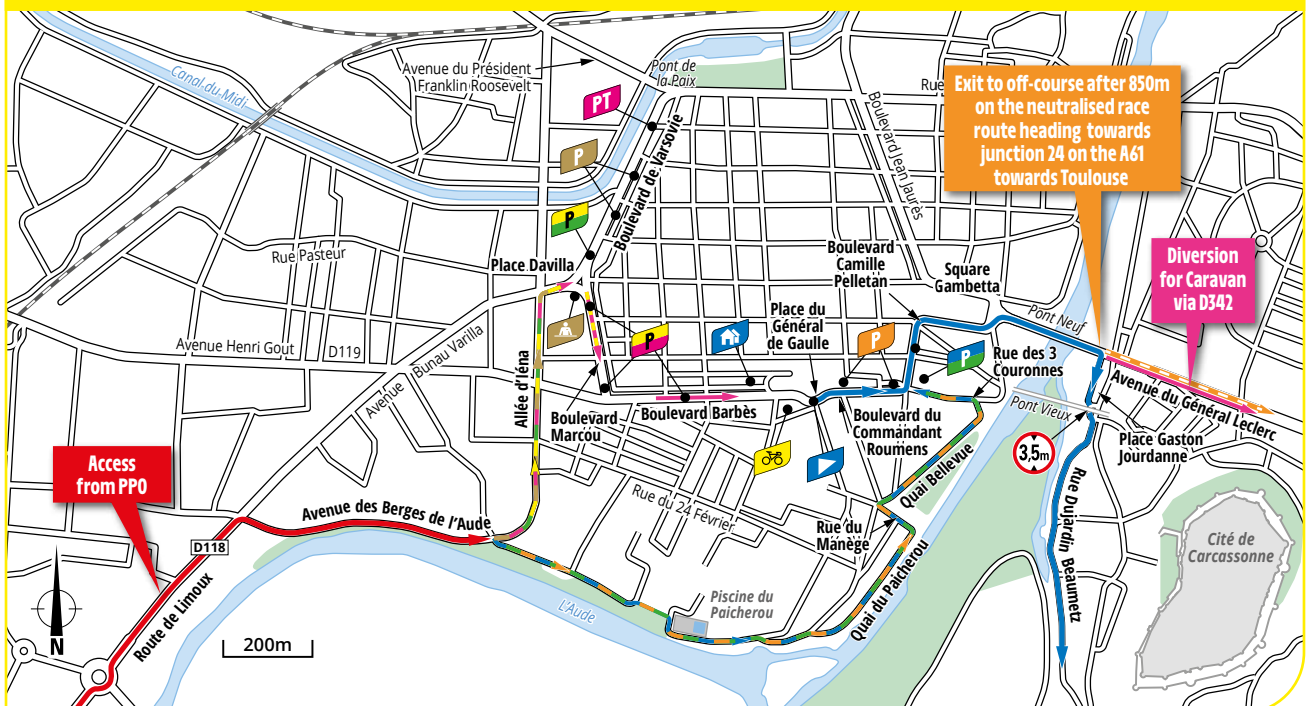
**Neutralised start:** 12.30, place du Général de Gaulle

**Official start:** 12.40, on the D104, 5.4km from the assembly point

### START ACCESS

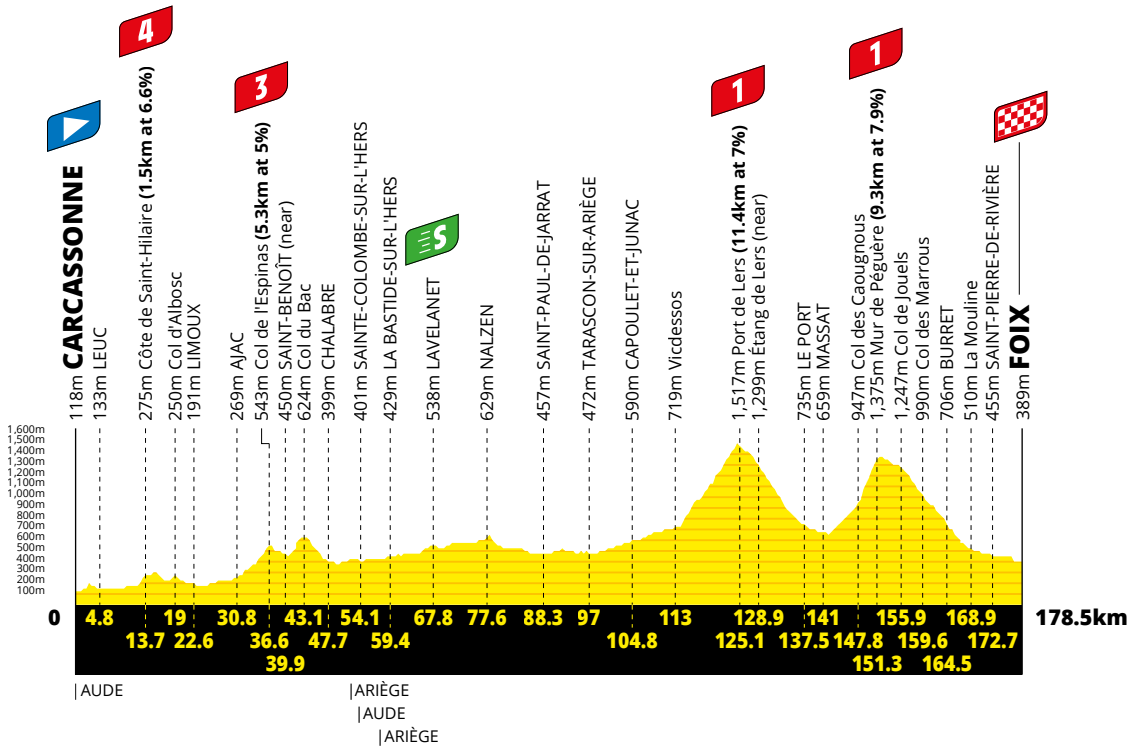


### SITUATION MAP

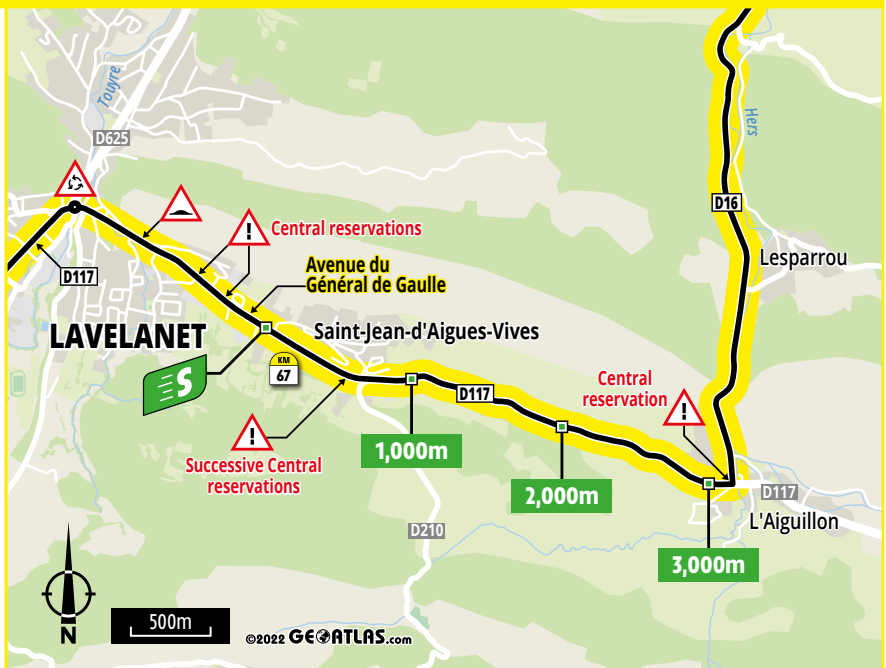


# PROFILES AND MAP

## STAGE'S PROFILE



## INTERMEDIATE SPRINT: PROFILE AND MAP



**KM 67.8 - LAVELANET**

# ITINERARY TIMETABLE

K.M		STAGE 16				TIMETABLE			
To be run	Run				Caravan	41 kph	39 kph	37 kph	
<b>AUDE (11)</b>									
		VC	CARCASSONNE (VC-D6161-D104)	NEUTRALISED START	10:30	12:30	12:30	12:30	
178.5	0	D104	CARCASSONNE	RACE START	10:40	12:40	12:40	12:40	
176.5	2		CAVANAC (D104-D204)		10:43	12:43	12:43	12:43	
174.4	4.1	D204	COUFFOULENS (D204-D104)		10:46	12:46	12:46	12:46	
173.7	4.8	D104	LEUC		10:47	12:47	12:47	12:47	
170.8	7.7		VERZEILLE		10:52	12:51	12:51	12:52	
167.1	11.4		SAINT-HILAIRE		10:57	12:56	12:57	12:57	
164.8	13.7		<b>Côte de Saint-Hilaire</b>		11:02	13:00	13:01	13:02	
164.1	14.4		Col du Loup (GARDIE)		11:03	13:01	13:02	13:03	
164	14.5		Domaine de Treille (GARDIE)		11:04	13:01	13:02	13:04	
159.5	19		Col d'Albosc		11:10	13:07	13:09	13:10	
158	20.5		PIEUSSE		11:13	13:10	13:11	13:13	
155.9	22.6		LIMOUX (D104-D620-D118-D620)		11:16	13:12	13:14	13:16	
155.1	23.4		<b>Cross level n°23</b>		11:17	13:14	13:15	13:17	
151.5	27	D620	La Navarre (LA DIGNE-D'AVALE)		11:23	13:19	13:21	13:23	
147.7	30.8		AJAC		11:29	13:24	13:26	13:29	
143.4	35.1		LA BEZOLE-La Grange		11:38	13:32	13:35	13:38	
141.9	36.6		<b>Col de l'Espinass</b>		11:42	13:36	13:39	13:42	
138.6	39.9		SAINT-BENOÎT (near)		11:47	13:40	13:43	13:47	
135.4	43.1		Col du Bac		11:52	13:44	13:48	13:52	
131.6	46.9		MONTJARDIN (near)		11:58	13:50	13:53	13:58	
130.8	47.7		CHALABRE (D620-D18)		11:59	13:51	13:54	13:59	
128.1	50.4	D18	Saint-Martin		12:03	13:54	13:58	14:03	
126.7	51.8		Crossroad D18-D28 A		12:05	13:56	14:00	14:05	
<b>ARIÈGE (09)</b>									
125.8	52.7	D28 A	Lac de Montbel (MONTBEL)		12:06	13:58	14:02	14:06	
125.3	53.2		Crossroad D28 A-D18		12:07	13:58	14:02	14:07	
<b>AUDE (11)</b>									
124.4	54.1	D18	SAINTE-COLOMBE-SUR-L'HERS (D18-D620)		12:08	13:59	14:04	14:08	
<b>ARIÈGE (09)</b>									
119.8	58.7	D620	LE PEYRAT		12:15	14:06	14:10	14:15	
119.1	59.4		LA BASTIDE-SUR-L'HERS (D620-D16)		12:16	14:07	14:11	14:16	
115.1	63.4	D16	LESPARROU (near)		12:22	14:12	14:17	14:22	
114.2	64.3		L'AIGUILLON (D16-D117)		12:24	14:13	14:18	14:24	
111.4	67.1	D117	SAINT-JEAN-D'AIGUES-VIVES (near)		12:28	14:17	14:22	14:28	
110.7	67.8		<b>LAVELANET</b>		12:29	14:18	14:23	14:29	
110.6	67.9		LAVELANET (entry)		12:29	14:18	14:23	14:29	
107.4	71.1		Les Chaubets (VILLENEUVE-D'OLMES)		12:34	14:23	14:28	14:34	
103	75.5		La Garrigue		12:40	14:29	14:34	14:40	
102.4	76.1		Conte		12:41	14:30	14:35	14:41	
100.9	77.6		NALZEN		12:44	14:32	14:37	14:44	
98.9	79.6		Palot		12:47	14:34	14:40	14:47	
98.2	80.3		Bessoul		12:48	14:35	14:41	14:48	
96	82.5		Catufet (SOULA)		12:51	14:38	14:44	14:51	
93.9	84.6		CELLES		12:54	14:41	14:47	14:54	
90.2	88.3		SAINT-PAUL-DE-JARRAT (D117-D618)		13:00	14:46	14:53	15:00	

## DISTANCE FROM NEUTRALISED

### TO OFFICIAL START

5.4km

## CATEGORISED CLIMBS AND SUMMIT FINISHES

### 4 km 13.7 - Côte de Saint-Hilaire

Climb of 1.5km at 6.6%

### 3 km 36.6 - Col de l'Espinass

Climb of 5.3km at 5%

### 1 km 125.1 - Port de Lers

Climb of 11.4km at 7%

### 1 km 151.3 - Mur de Pèguère

Climb of 9.3km at 7.9%

## RELAIS-ÉTAPE VIP AREA

Adjacent to the espace

François Mitterrand

Avenue Paul Joucla

09400 Tarascon-sur-Ariège

Km 97.5

## ROUTE FOR

### NON-RACE VEHICLES

Exit point after 850m on the race route

(crossroads pont Neuf-place Gaston

Jourdanne). Continue straight on

avenue du Général Leclerc, avenue du

3e RPIMa and then the D6113 towards

the A61. Take the A61 (junction 24

"Carcassonne-Est") towards Toulouse.

Leave the A61 and take the A66 and then

the N20 towards Foix. Leave the N20 at

junction 10. Head towards Foix on the

D919, avenue du Général Leclerc, cours

Irénée Cros and then cours Bouychères.

**Entry point onto the race route:**

Hippodrome roundabout (crossroads

D919-D117), 250m from the finish line

**Total distance:** 135km

## RESTRICTION ON THE CARAVAN AT THE START

**Km 0.9 of the neutralised route - CARCASSONNE, Pont Vieux**

Low bridge. Diversion for vehicles more than 3.50m in height

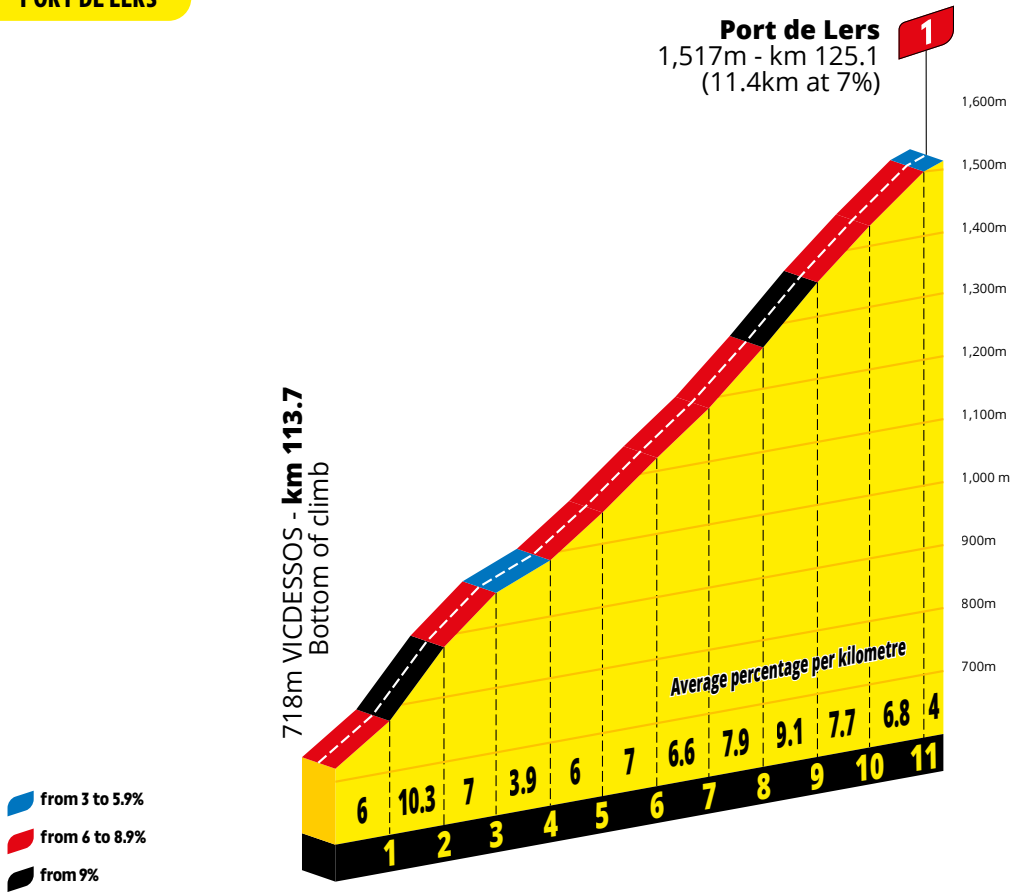


# ITINERARY TIMETABLE

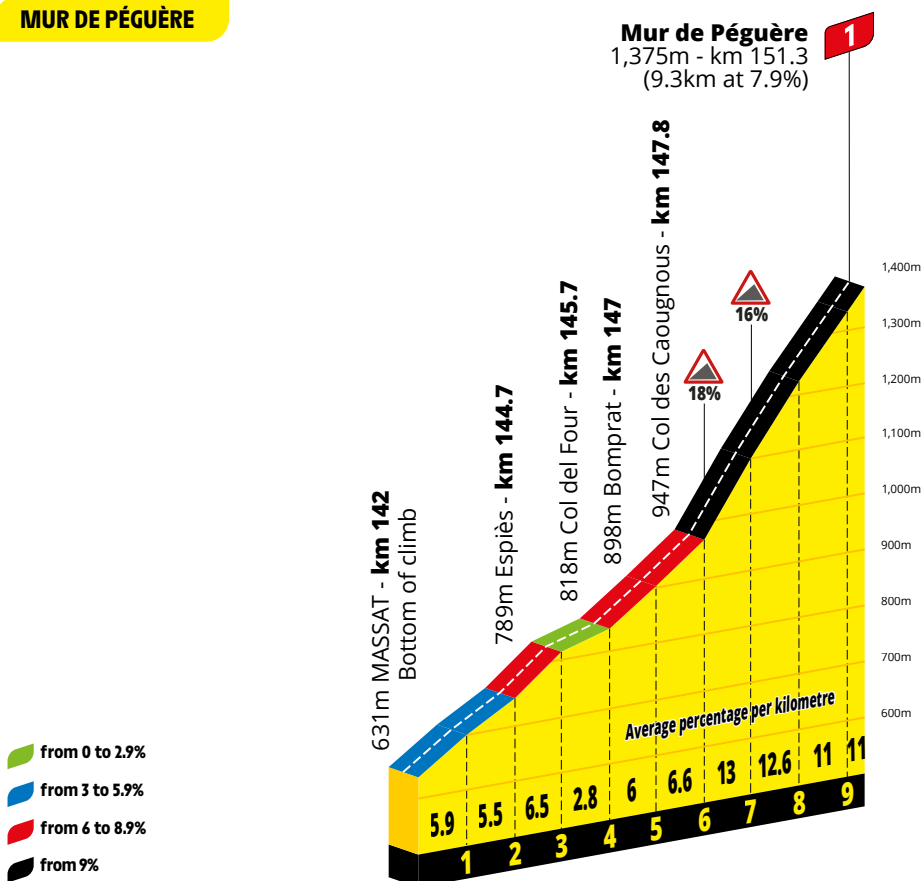
KM		STAGE 16		TIMETABLE			
To be run	Run			Caravan	41 kph	39 kph	37 kph
<b>89.5</b>	<b>89</b>		<b>Cross level n°78</b>	<b>13:01</b>	<b>14:47</b>	<b>14:54</b>	<b>15:01</b>
86.8	91.7	D618	Garrabet (MERCUS-GARRABET)	13:05	14:51	14:57	15:05
85.1	93.4		Mercus (MERCUS-GARRABET)	13:07	14:53	15:00	15:07
83.1	95.4		BOMPAS	13:10	14:56	15:03	15:10
81.5	97		TARASCON-SUR-ARIÈGE (D618-N20-D8)	13:13	14:58	15:05	15:13
76.4	102.1	D8	Les Forges de Niaux (ALLIAT)	13:20	15:05	15:12	15:20
75.9	102.6		NIAUX	13:21	15:06	15:13	15:21
73.7	104.8		CAPOULET-ET-JUNAC	13:24	15:09	15:16	15:24
71.1	107.4		Laramade (ILLIER-ET-LARAMADE)	13:28	15:12	15:20	15:28
66.9	111.6		Cabre (VAL-DE-SOS)	13:35	15:18	15:26	15:35
65.9	112.6		Ancienne Gare (VAL-DE-SOS)	13:36	15:19	15:27	15:36
65.5	113		Vicdessos (VAL-DE-SOS) (D8-D18)	13:37	15:20	15:28	15:37
<b>53.4</b>	<b>125.1</b>	<b>D18</b>	<b>Port de Lers (1,517m)</b> 	<b>14:07</b>	<b>15:46</b>	<b>15:56</b>	<b>16:07</b>
49.6	128.9		Étang de Lers (near)	14:11	15:50	16:00	16:11
43.2	135.3		Mouréou	14:19	15:57	16:07	16:19
41	137.5		LE PORT	14:21	15:59	16:10	16:21
37.5	141		MASSAT (D18-D618)	14:26	16:03	16:14	16:26
33.8	144.7	D618	Espiès (BOUSSENAC)	14:36	16:12	16:23	16:36
32.8	145.7		Col del Four (BOUSSENAC)	14:39	16:14	16:26	16:39
31.5	147		Bomprat (BOUSSENAC)	14:43	16:18	16:29	16:43
30.7	147.8		Col des Caougnous (BOUSSENAC) (D618-D17)	14:45	16:20	16:31	16:45
<b>27.2</b>	<b>151.3</b>	<b>D17</b>	<b>Mur de Pèguère (1,375m)</b> 	<b>14:56</b>	<b>16:29</b>	<b>16:41</b>	<b>16:56</b>
22.6	155.9		Col de Jouels (SENTENAC-DE-SÉROU)	15:01	16:34	16:46	17:01
18.9	159.6		Col des Marrous (ALZEN, LE BOSQ)	15:05	16:38	16:50	17:05
14	164.5		BURRET	15:11	16:43	16:56	17:11
9.6	168.9		La Mouline (SERRES-SUR-ARGET)	15:16	16:48	17:01	17:16
8.7	169.8		La Coupière (SERRES-SUR-ARGET)	15:17	16:49	17:01	17:17
7.6	170.9		Gaynes (BÉNAC)	15:18	16:50	17:03	17:18
5.8	172.7		SAINT-PIERRE-DE-RIVIÈRE	15:20	16:52	17:05	17:20
4.1	174.4		Mouragues	15:22	16:54	17:07	17:22
3.7	174.8		La Rochelle	15:23	16:54	17:07	17:23
1.9	176.6		FOIX (D17-D117-D117C) (entry)	15:25	16:56	17:09	17:25
<b>0</b>	<b>178.5</b>	<b>D117 C</b>	<b>FOIX</b> 	<b>15:27</b>	<b>16:58</b>	<b>17:11</b>	<b>17:27</b>

# PARTICULAR PROFILES

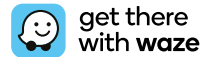
## PORT DE LERS



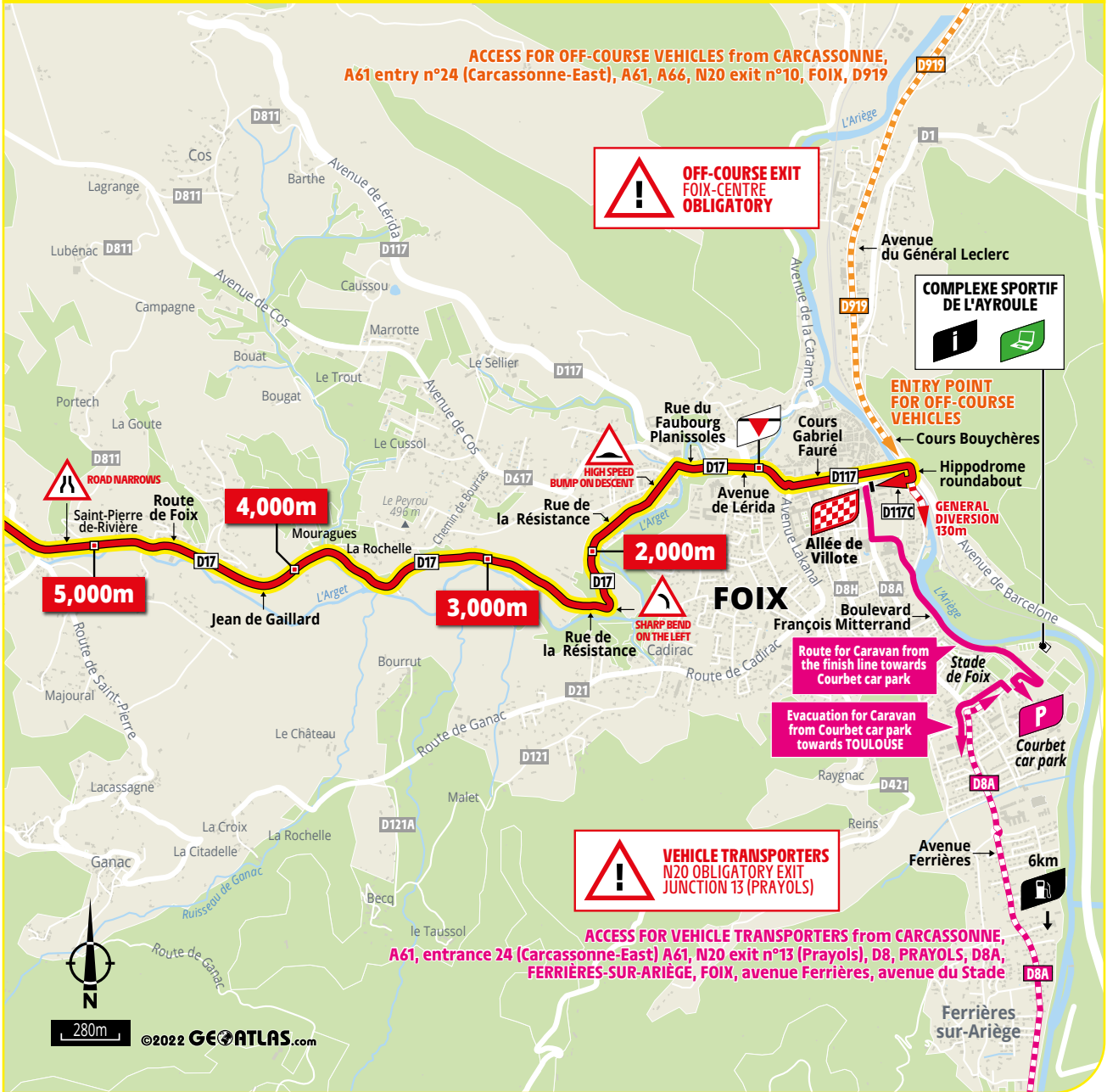
## MUR DE PÉGUÈRE



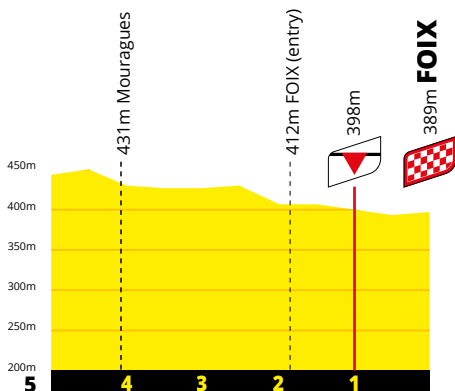
# STAGE'S LAST KILOMETRES



## LAST KILOMETRES MAP



## LAST KILOMETRES PROFILE



### FINISH LINE

Allée de Villote, at the end of a 180m finishing straight  
Width: 5.50m

### PRESS ROOM

Complexe sportif de l'Ayroule  
Boulevard de l'Ariège - 09000 Foix  
Distance from the finish: 1.5km

### RECEPTION POINT FOR GUESTS

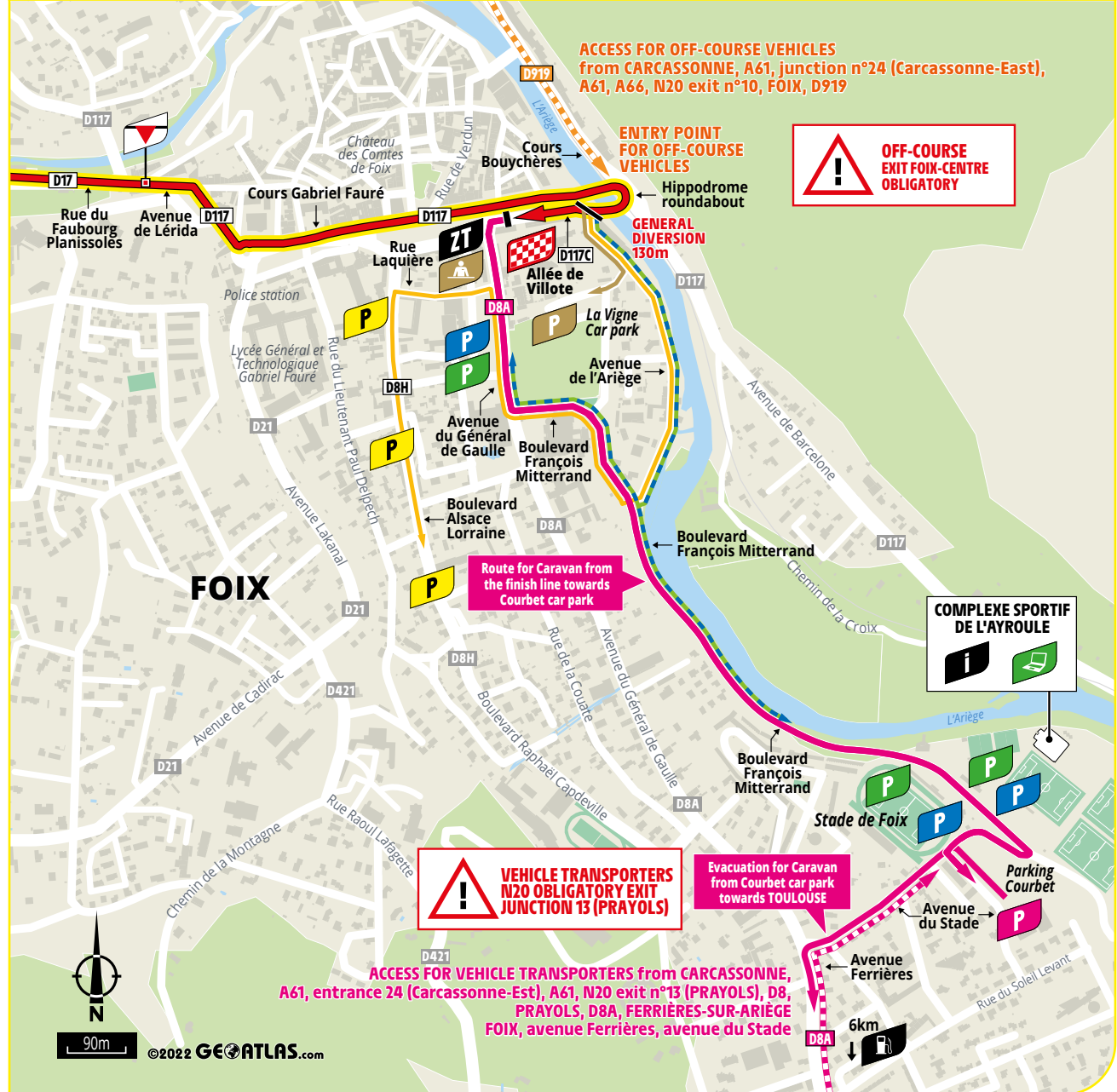
Place du Général de Gaulle - Opens: 13.45

### SERVICE STATION

Total  
RN20, Barreau de Peysales - 09000 Foix  
Tel.: + 33 (0)5 61 02 32 74 - Opening hours: Between 14.00 and 19.00  
No car wash

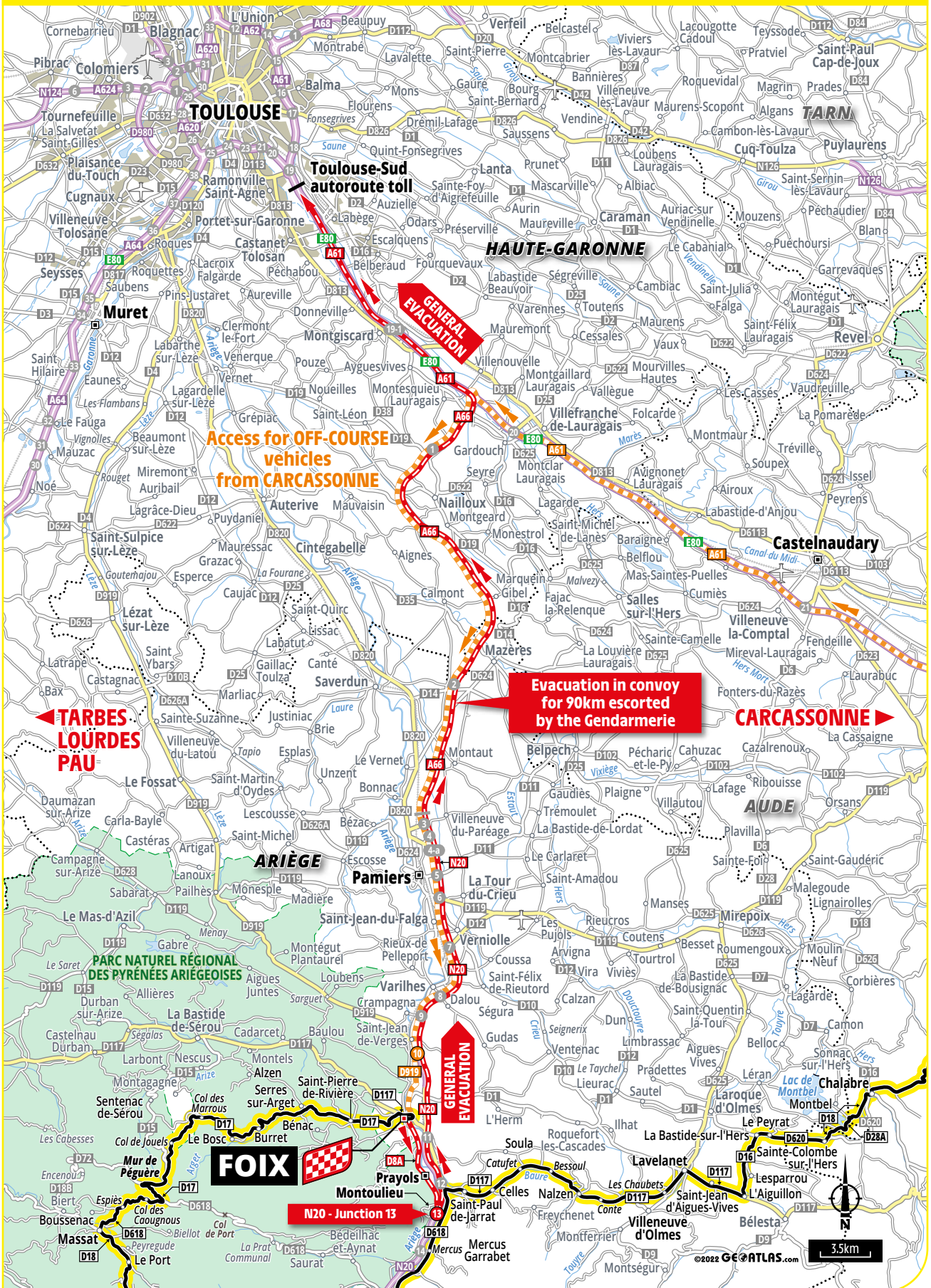
# FINISH

## FINISH MAP



# EVACUATION

## EVACUATION MAP





WEDNESDAY 20 JULY

> 129.7 KM

STAGE 17

## SAINT-GAUDENS >>>

CYCLE CITY 2023  
TOUR DE FRANCE

Sub-prefecture of Haute-Garonne (31)  
Population: 11,600 (Saint-Gaudinois and Saint-Gaudinoises),  
44,200 in the 104 communes comprising the Cœur & Coteaux Comminges  
stgo.fr • coeurcoteaux-comminges.fr

**Tour de France: Stage town for the 16<sup>th</sup> time. In 1955, it was here, at the end of a stage won by Charly Gaul, that Louison Bobet pulled on the Yellow Jersey. Five days later, he celebrated his third consecutive Tour victory on the Parc des Princes track in Paris.**

- **Cycling:** More than 300km of bike paths and lanes in the Cœur & Coteaux Comminges area, including 33km in the town
- **Sport and culture:** Racing Club Saint-Gaudinois Comminges XIII (rugby league, Elite 1). *Athletes:* Pavel Sivakov (cycling, Team Ineos Grenadiers), Laëtitia Grand, Pierre Berbizier, William Servat (rugby, French internationals), Élie Baup (football). *Facilities:* Swimming complex, climbing wall, pump track at Lake Sède. *Events:* Festival Jazz en Comminges, Route d'Occitanie (cycling), ITF World Tennis Tour Féminin
- **Sights:** Saint-Pierre and Saint-Gaudens collegiate church (11<sup>th</sup>-15<sup>th</sup> century), Central Pyrenees museum of art & figures in Aurignac, Gallo-Roman villa in Montmaurin, Cardeilhac arboretum, Chapelle Saint-Jacques contemporary art centre, Halle Gourmande (reconversion of the former grain market dating from the 19<sup>th</sup> century), Le Cube (concert hall)
- **Gastronomy:** Veal reared on mother's milk, Pyrenean lamb, mounjetado (cassoulet), Napoléon commingeois (sheep's cheese), millasson (custard pastry)
- **Distinctions:** Active and sporting town



Saint-Pierre de Saint-Gaudens collegiate church, Saint-Gaudens ©Ciné Photo Club



Motor-racing circuit museum, Saint-Gaudens ©CC Cœur Coteaux Comminges



Louron valley, land of cycling @Maison de Peyragudes



Altiport of Peyresourde-Balestas, Peyragudes @François Lagarde

## >>> PEYRAGUDES

Tourist resort in the Hautes-Pyrénées (65)  
attached to the communes of Germ and Loudervielle  
Population: 40 (Germois and Germois), 50 (Louderviellois and Loudervielloises), 229,600 in Hautes-Pyrénées  
peyragudes.com • pyrenees-trip.com

**Tour de France: Stage finish for the third time. In 2017, Romain Bardet claimed a prestigious victory by beating the other favourites on the Peyragudes altiport. Chris Froome relinquished his Yellow Jersey to Fabio Aru for two days.**

- **Cycling:** Eight cycling circuits ranging from 40 to 136km featuring nine Pyrenean passes, 420km of marked mountain bike circuits, five gravel bike routes (a discipline between road and mountain biking), bike repair stations in the valley
- **Sport and culture:** Tourism (third ski resort in the French Pyrenees), Balnéa spa centre in the Louron valley. *Events:* Pyrenean traditions fair in Génos-Loudervielle, Balnéaman Triathlon, Grand 8 de Pyrénées cycling challenge, Trail du Louron (trail race)
- **Sights:** Pyrenees National Park, Pic du Midi de Bigorre, Cirque de Gavarnie, Escaladiu abbey, Saint-Sever de Rustan abbey, Saint-Savin abbey, painted churches, Génos tower
- **Gastronomy:** Frénette (ash-based drink), cheese, honey. *In the department:* Garbure (meat and vegetable stew), Bigorre black pig (AOC), Barèges-Gavarnie sheep, Tarbes beans, Trébons onions, spit cake, wine (Madiran, Pécheranc)
- **Distinctions:** 25<sup>th</sup> anniversary of the filming of the prelude to *Tomorrow Never Dies* (18<sup>th</sup> film in the James Bond series) at the altiport. Famille Plus (family-friendly) label, Louron Valley land of cycling excellence

129.7 KM



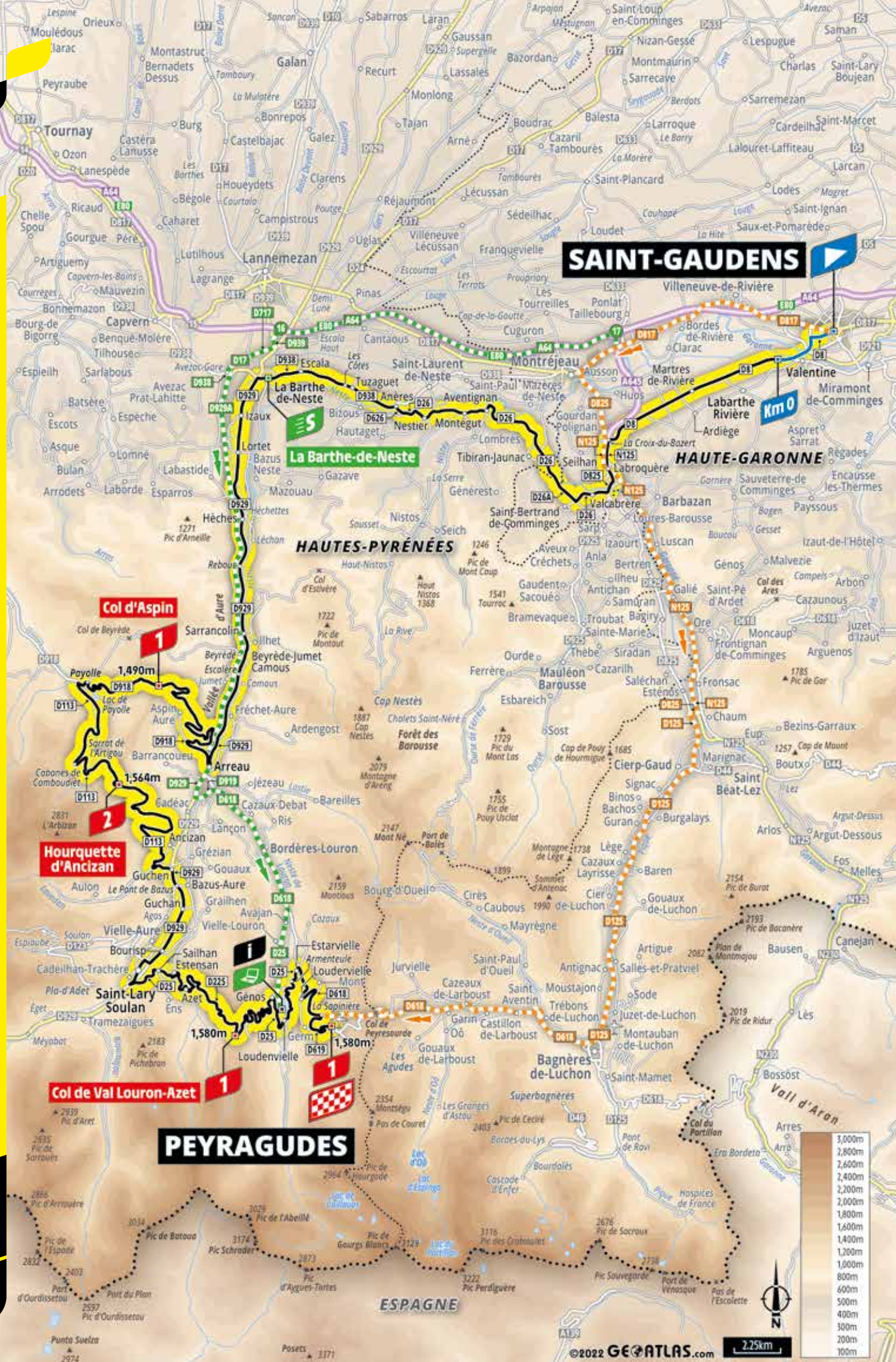
SAINT-GAUDENS >>> PEYRAGUDES



WEDNESDAY 20 JULY

STAGE 17

175



# SAINT-GAUDENS

## La Barthe-de-Neste

### Col d'Aspin

1,490m

### Hourquette d'Ancizan

1,564m

### Col de Val Louron-Azet

1,580m


# PEYRAGUDES

## HAUTE-GARONNE

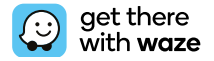
## HAUTES-PYRÉNÉES

## Vallée d'Aran

## ESPAGNE



# ACCESS AND START



## PPO

Junction 18 on the A64, 2.5km from the start

## RECEPTION POINT FOR GUESTS

Place de la Libération  
Opens: 9.45

## TOUR DE FRANCE VILLAGE

Place du Pilat and surrounding area  
Opens: 10.15

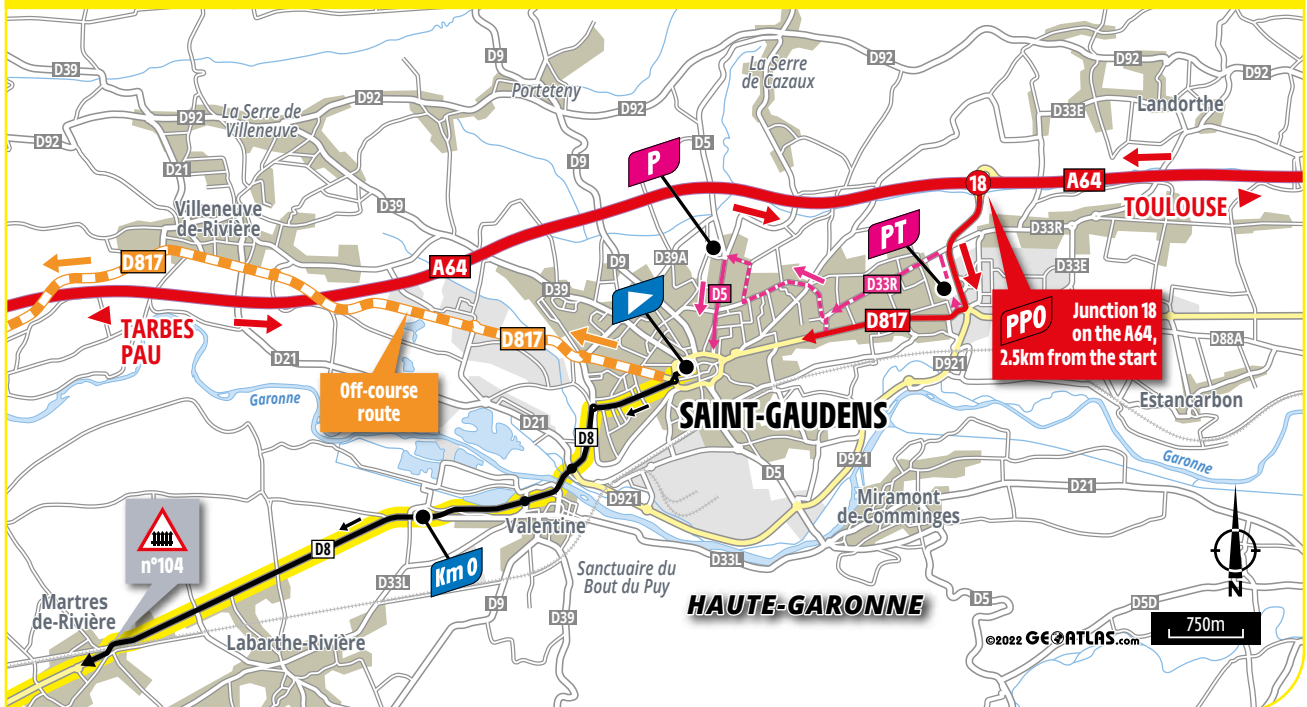
## PUBLICITY CARAVAN

**Parking:** Car park of the old E. Leclerc shopping centre, route de la Serre de Cazaux  
**Parking for technical vehicles:** zone d'activités, rue du Chêne Besson  
**Departure from the car park:** Between 11.05 and 11.35  
**Passage across the start line:** Between 11.15 and 11.45

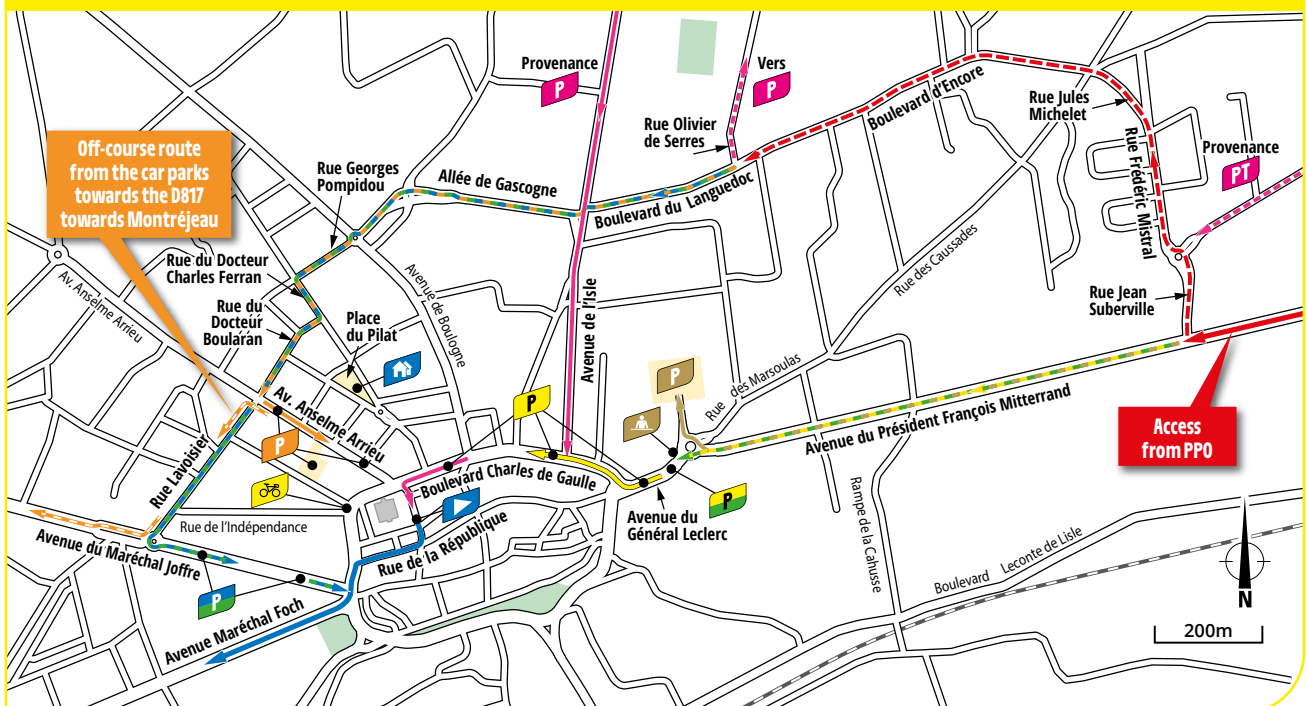
## RACE

**Assembly point for start:** boulevard Charles de Gaulle  
**Rider sign-in:** Between 12.05 and 13.05  
**Call to the start:** 13.10  
**Neutralised start:** 13.15, rue des Compagnons du Tour de France  
**Official start:** 13.25, on the D8, 3.5km from the assembly point

### START ACCESS

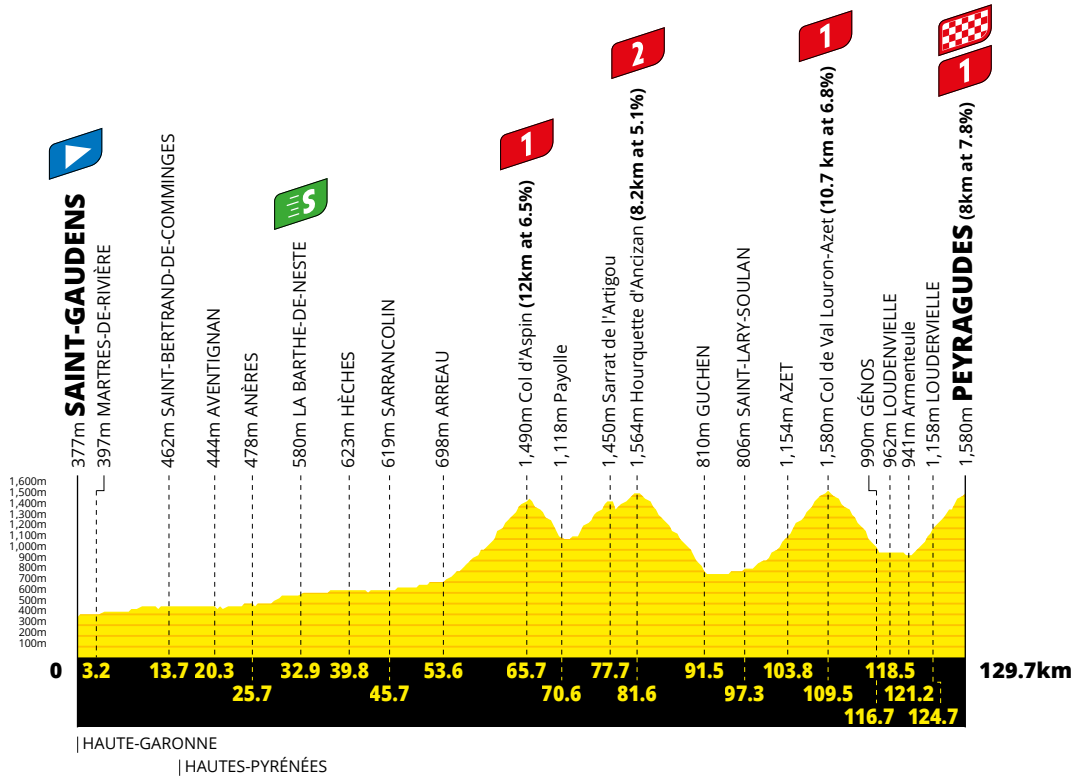


### SITUATION MAP

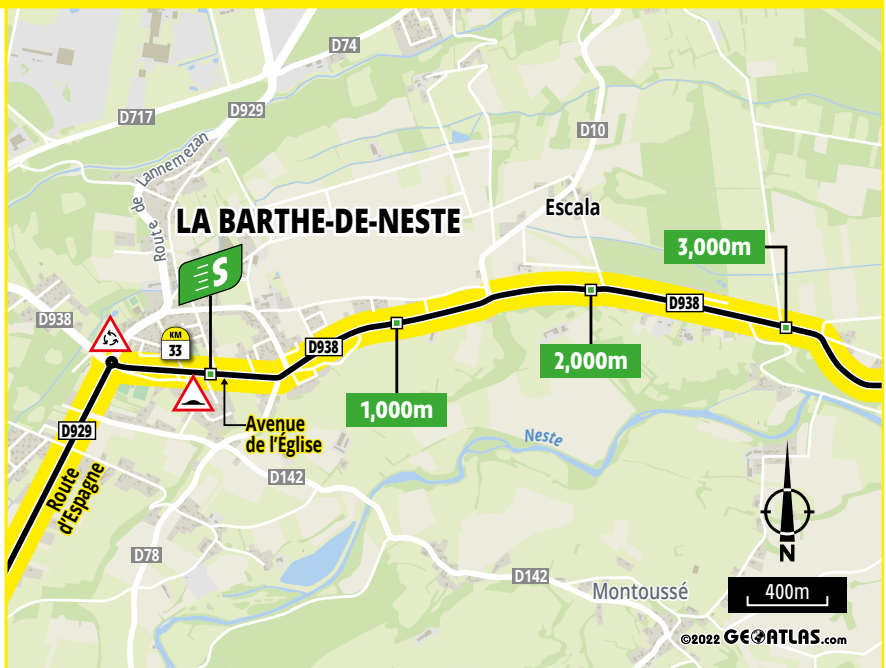
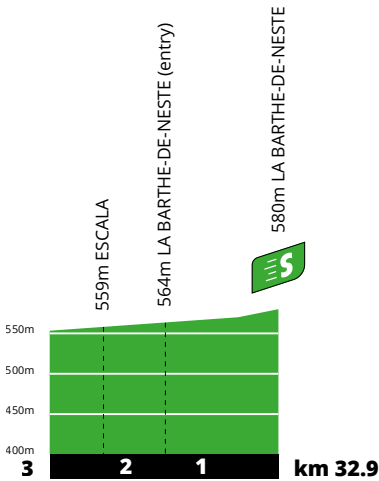


# PROFILES AND MAP

## STAGE'S PROFILE



## INTERMEDIATE SPRINT: PROFILE AND MAP



**KM 32.9 - LA BARTHE-DE-NESTE**

# ITINERARY TIMETABLE

KM		STAGE 17				TIMETABLE			
Toberun	Run				Caravan	38 kph	36 kph	34 kph	
<b>HAUTE-GARONNE (31)</b>									
		VC	SAINT-GAUDENS (VC-D817-D8)	NEUTRALISED START	11:15	13:15	13:15	13:15	
		D8	VALENTINE						
<b>129.7</b>	<b>0</b>		SAINT-GAUDENS	RACE START	<b>11:25</b>	<b>13:25</b>	<b>13:25</b>	<b>13:25</b>	
127.5	2.2		LABARTHE-RIVIÈRE (near)		11:28	13:28	13:28	13:28	
126.5	3.2		MARTRES-DE-RIVIÈRE		11:30	13:29	13:29	13:30	
<b>126.1</b>	<b>3.6</b>		Cross level n°104		<b>11:30</b>	<b>13:30</b>	<b>13:30</b>	<b>13:30</b>	
124.7	5		ARDIÈGE (near)		11:32	13:32	13:32	13:32	
120.8	8.9		La Croix-du-Bazert (SEILHAN) (near) (D8-N125)		11:38	13:37	13:38	13:38	
118.9	10.8	N125	Crossroad N125-D825		11:41	13:40	13:40	13:41	
<b>118.9</b>	<b>10.8</b>	<b>D825</b>	Cross level n°3		<b>11:41</b>	<b>13:40</b>	<b>13:40</b>	<b>13:41</b>	
118	11.7		LABROQUÈRE		11:42	13:41	13:42	13:42	
117.8	11.9		Crossroad D825-D26		11:43	13:41	13:42	13:43	
117.2	12.5	D26	VALCABRÈRE		11:44	13:42	13:43	13:44	
116	13.7		SAINT-BERTRAND-DE-COMMINGES (D26-D26 A)		11:45	13:44	13:44	13:45	
<b>HAUTES-PYRÉNÉES (65)</b>									
113.1	16.6		Tibiran (TIBIRAN-JAUNAC) (near)		11:50	13:48	13:49	13:50	
109.4	20.3		AVENTIGNAN (D26-D71-D26)		11:55	13:53	13:54	13:55	
107.5	22.2		MONTÉGUT		11:58	13:55	13:57	13:58	
105.5	24.2		NESTIER		12:01	13:58	14:00	14:01	
104	25.7		ANÈRES (D26-D626-D938)		12:04	14:00	14:02	14:04	
101.7	28	D938	TUZAGUET		12:07	14:03	14:05	14:07	
100.1	29.6		Les Côtes		12:09	14:05	14:07	14:09	
99	30.7		ESCALA		12:11	14:07	14:09	14:11	
98.2	31.5		LA BARTHE-DE-NESTE (D938-D929) (entry)		12:12	14:08	14:10	14:12	
<b>96.8</b>	<b>32.9</b>		LA BARTHE-DE-NESTE		<b>12:14</b>	<b>14:10</b>	<b>14:12</b>	<b>14:14</b>	
94.3	35.4	D929	IZAUX		12:18	14:13	14:15	14:18	
92.8	36.9		LORTET		12:20	14:15	14:18	14:20	
<b>91.3</b>	<b>38.4</b>		Cross level		<b>12:22</b>	<b>14:17</b>	<b>14:20</b>	<b>14:22</b>	
89.9	39.8		HÈCHES		12:25	14:19	14:22	14:25	
87.1	42.6		Rebouc		12:29	14:23	14:26	14:29	
84	45.7		SARRANCOLIN		12:33	14:27	14:30	14:33	
82.3	47.4		Beyrède (BEYRÈDE-JUMET-CAMOUS)		12:36	14:30	14:33	14:36	
80.9	48.8		Escalère (BEYRÈDE-JUMET-CAMOUS)		12:38	14:31	14:35	14:38	
76.1	53.6		ARREAU (D929-D918)		12:45	14:38	14:42	14:45	
<b>64</b>	<b>65.7</b>	<b>D918</b>	Col d'Aspin (1,490m)		<b>13:17</b>	<b>15:05</b>	<b>15:10</b>	<b>15:17</b>	
59.1	70.6		Payolle (CAMPAN) (D918-D113)		13:22	15:10	15:16	15:22	
56.6	73.1	D113	Lac de Payolle (near)		13:25	15:12	15:18	15:25	
52.7	77		Cabanes de Camoudiet (ANCIZAN)		13:35	15:21	15:27	15:35	
52	77.7		Sarrat de l'Artigou (ANCIZAN)		13:36	15:22	15:29	15:36	
51.1	78.6		Ruisseau de l'Artigou (ANCIZAN)		13:39	15:24	15:31	15:39	
<b>48.1</b>	<b>81.6</b>		Hourquette d'Ancizan (1,564m)		<b>13:47</b>	<b>15:31</b>	<b>15:39</b>	<b>15:47</b>	
38.2	91.5		GUCHEN (D113-D929)		13:58	15:42	15:49	15:58	
36.8	92.9	D929	Le Pont de Bazus (BAZUS-AURE)		14:00	15:43	15:51	16:00	
36.1	93.6		GUCHAN		14:01	15:44	15:52	16:01	
33.9	95.8		BOURISP		14:05	15:47	15:56	16:05	
32.4	97.3		SAINTE-LARY-SOULAN (D929-VC-D929-D25)		14:07	15:49	15:58	16:07	
29.3	100.4	D25	SAILHAN		14:13	15:55	16:04	16:13	
27.6	102.1		ESTENSAN (D25-D225)		14:18	15:59	16:08	16:18	
25.9	103.8	D225	AZET		14:23	16:03	16:12	16:23	
<b>20.2</b>	<b>109.5</b>		Col de Val Louron-Azet (1,580m)		<b>14:38</b>	<b>16:16</b>	<b>16:26</b>	<b>16:38</b>	
13	116.7		GÉNOS (D225-D25)		14:46	16:24	16:34	16:46	
11.2	118.5	D25	LOUDENVIELLE (D25-VC-D25)		14:49	16:26	16:37	16:49	
10.1	119.6		Aranvielle		14:51	16:28	16:38	16:51	
8.5	121.2		Armenteule		14:53	16:30	16:41	16:53	
7.6	122.1		ESTARVIELLE		14:55	16:31	16:42	16:55	
7	122.7		Crossroad D25-D618		14:56	16:33	16:44	16:56	
6.7	123	D618	Escadaoux		14:57	16:33	16:44	16:57	
5	124.7		LOUDERVIELLE		15:01	16:37	16:48	17:01	
2.4	127.3		La Sapinière (D618-D619)		15:08	16:43	16:55	17:08	
0.5	129.2	D619	Crossroad D619-VC		15:13	16:47	16:59	17:13	
0.4	129.3	VC	Altiport de Peyresourde-Balestas		15:13	16:47	17:00	17:13	
<b>0</b>	<b>129.7</b>		PEYRAGUDES (1,580m)		<b>15:14</b>	<b>16:48</b>	<b>17:00</b>	<b>17:14</b>	

## DISTANCE FROM

## NEUTRALISED

## TO OFFICIAL START

3.5km

## CATEGORISED CLIMBS

## AND SUMMIT FINISHES

### 1 km 65.7 - Col d'Aspin

Climb of 12km at 6.5%

### 2 km 81.6 - Hourquette d'Ancizan

Climb of 8.2km at 5.1%

### 1 km 109.5 - Col de Val Louron-Azet

Climb of 10.7km at 6.8%

### 1 km 129.7 - PEYRAGUDES

Climb of 8km at 7.8%

## RELAIS-ÉTAPE VIP AREA

Chemin du Rioutour

65510 Loudenvielle

Km 118.8

## ROUTES FOR

## NON-RACE VEHICLES

Exit directly from the off-course parking area (don't follow the race route). Join the D817 towards Tarbes-Montréjeau. At Montréjeau, take the D825 towards Lérída. Join the race route at the D825-A645-D8-N125 roundabout (La Croix-du-Bazert). After 1.8km, leave the race route and continue straight on the N125 towards Lérída. At Chaum, take the D825 then D125 towards Bagnères-de-Luchon. At Bagnères-de-Luchon, take the D618 towards Arreau via the Col de Peyresourde.

### Entry point onto the race route:

Crossroads of D618-D619 (La Sapinière), 2.4km from the finish line.

**Total distance:** 70km

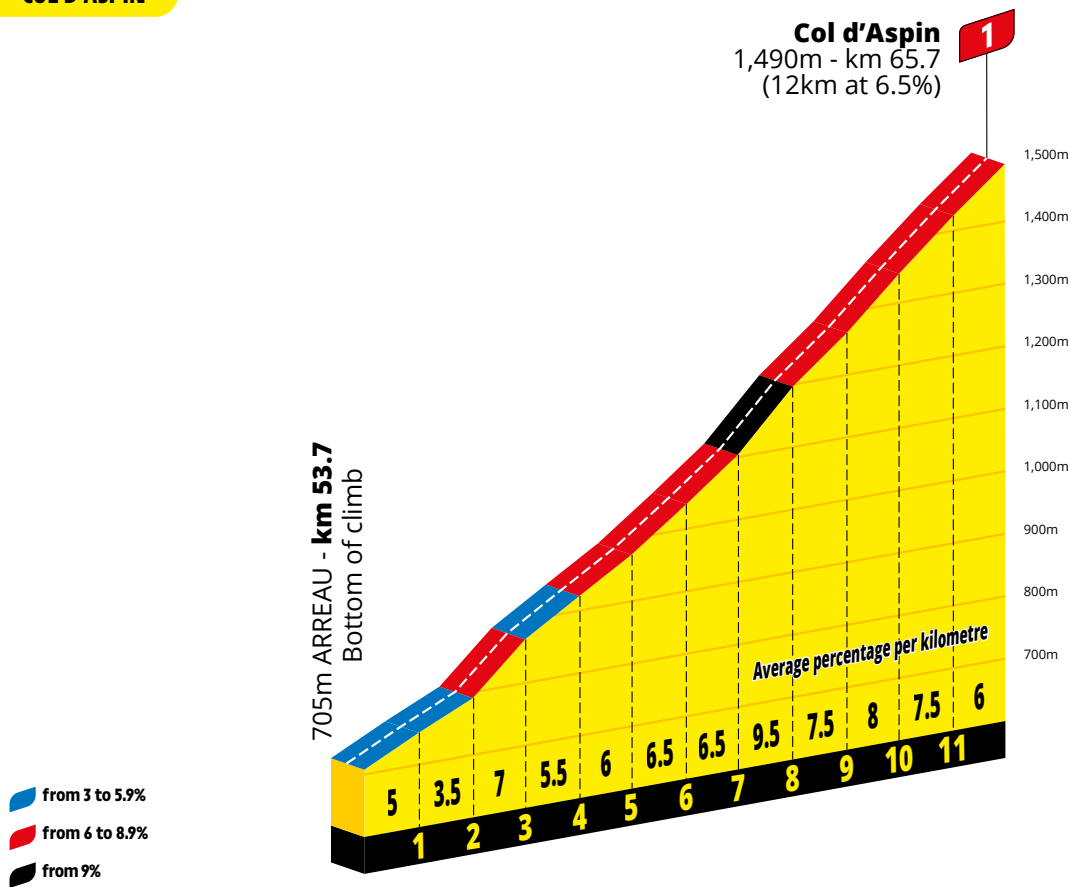
### Direct access to the permanence and press room (Espace Valgora at Loudenvielle) :

Approaching Montréjeau on the D817, take the A64 (junction 17) towards Tarbes. Leave the A64 at junction 16 "Lannemézan". Take the D939 towards La Barthe-de-Neste. At the D939-D717-D929-D74 roundabout, go right on the D717 and then the D17 towards Avezac. At Avezac-Gare, take the D938 and then D929 towards Arreau. Join the race route at the D929-A-D929 roundabout. Stay on the race route on the D929 for 14km. Coming into Arreau, leave the race route at the D929-D918 crossroads. Continue on the D929. South of Arreau, take the D919 and then the D618 towards Bagnères-de-Luchon. Coming into Avajan, take the D25 towards Loudenvielle. At Génos, join the race route at the crossroads of the D25-D225. Follow the race route on the D25 towards Loudenvielle for 1.3km. Leave the race route to head the permanence and press room (Espace Valgora) after the Génos exits.

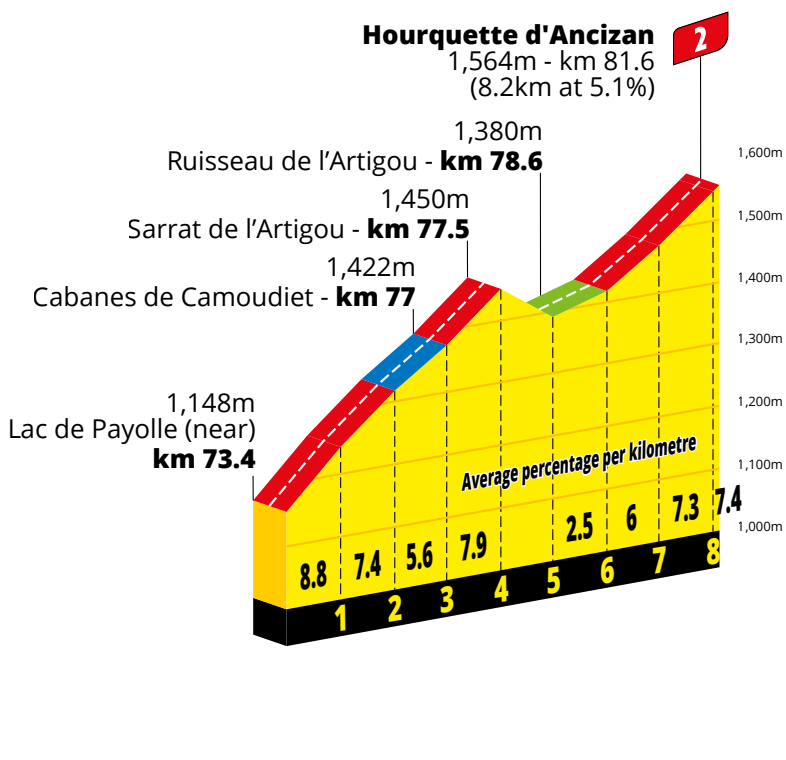
**Total distance:** 70 km

# PARTICULAR PROFILES

## COL D'ASPIN

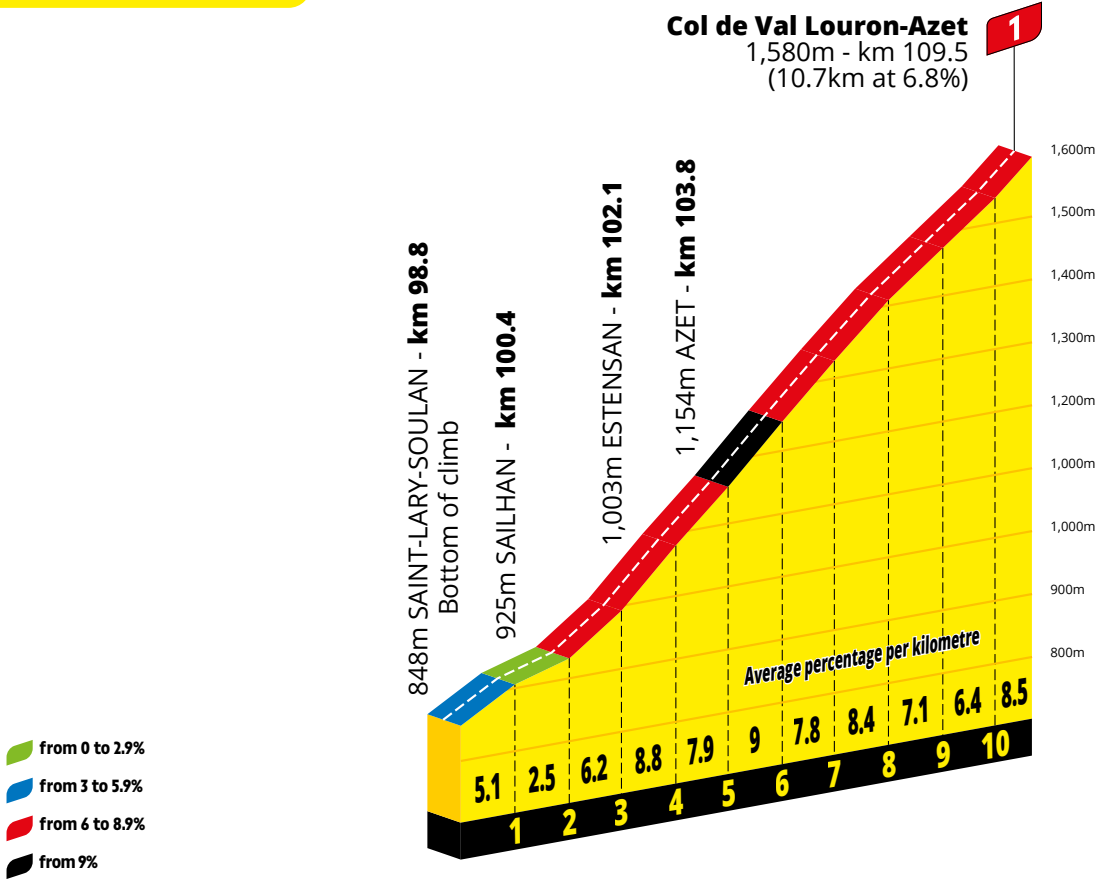


## HOURQUETTE D'ANCIZAN

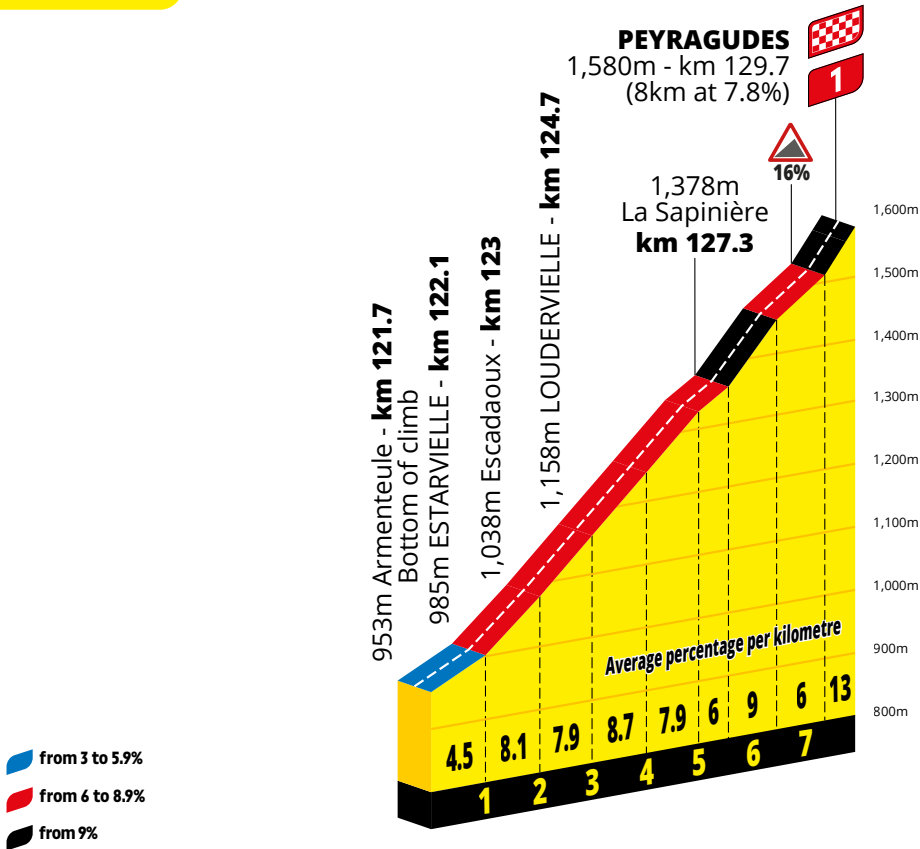


# PARTICULAR PROFILES

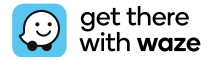
## COL DE VAL LOURON-AZET



## PEYRAGUDES



# STAGE'S LAST KILOMETRES



## LAST KILOMETRES MAP



### FINISH LINE

Runway at the Peyresourde-Balestas altiport at the end of a 400m finishing straight (100m long by line of sight) and after a 8km climb averaging 7.8%  
**Width:** 6.50m

### PRESS ROOM

Salle Valgora  
 (ground floor)  
 65510 Génos-Loudervielle  
**Distance from the finish:** 10km

### RECEPTION POINT FOR GUESTS

Deviation on the D619  
**Opens:** 13.30

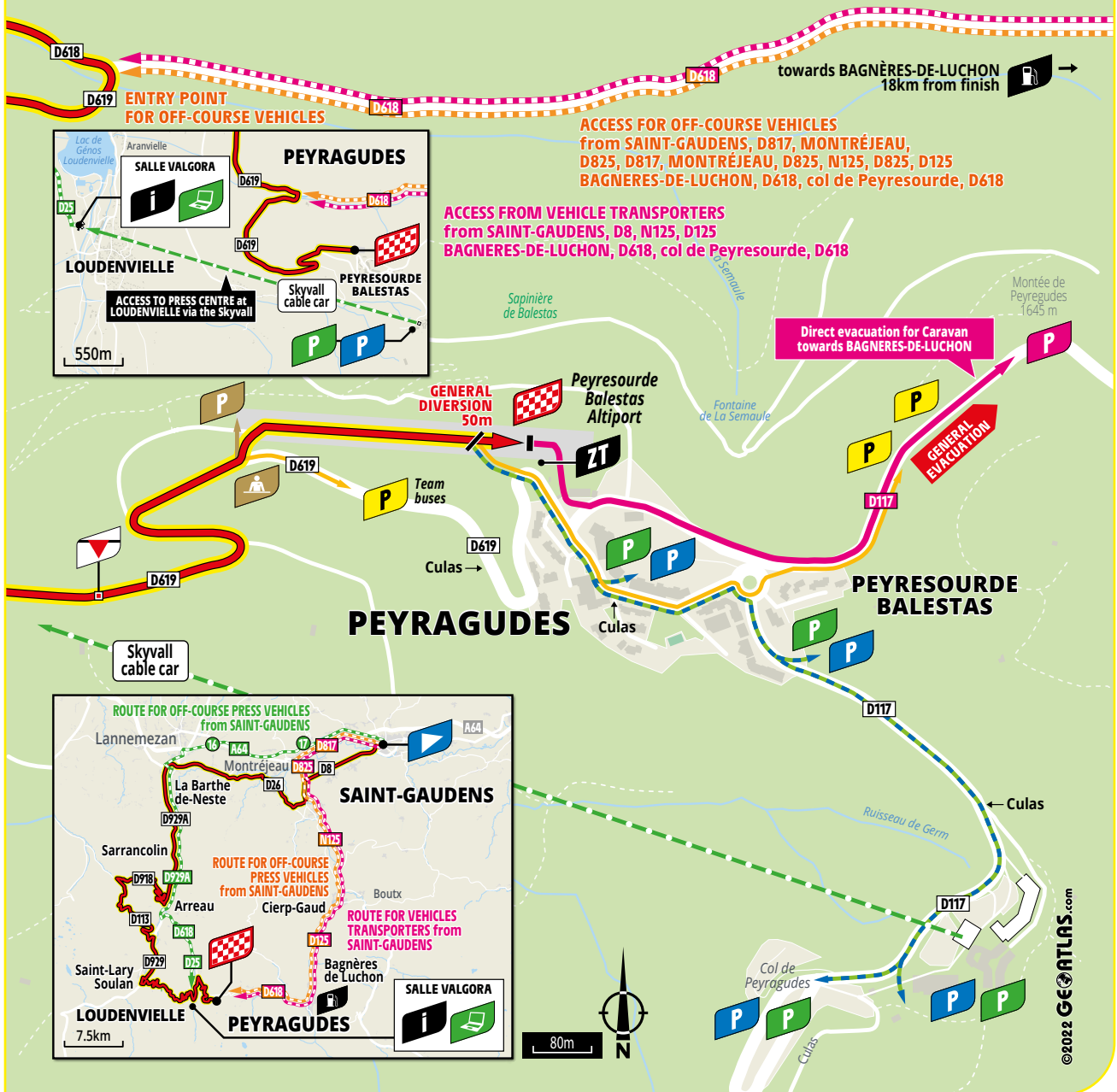
### SERVICE STATION

Esso  
 Avenue Rémy Comet  
 31110 Bagnères-de-Luchon  
**Tel.:** +33 (0)5 61 79 75 35  
**Opening hours:** Between 14.00 and 19.00



# FINISH

## FINISH MAP



There is no link from PEYRAGUDES (finish) towards LOUDENVIELLE (press centre) in the opposite direction to race route.

From the start (SAINT-GAUDENS), direct access to the press centre (LOUDENVIELLE) before the passage of the caravan (on the race route) A64 junction 16, LANNEMEZAN, ARREAU, LOUDENVIELLE.



From the start (SAINT-GAUDENS), direct access to the press centre (LOUDENVIELLE) by following off-course route: parking obligatory at the finish (PEYRAGUDES) then take the "Skyvall" cable car to the press centre (LOUDENVIELLE).

From the finish to the press centre: 25 min.

Finish to Skyvall: 5 min. (by bus)

Skyvall: 10 min.

Skyvall to press centre: 10 min. (on foot)



THURSDAY 21 JULY

143.2 KM

STAGE 18

## LOURDES >>>

Capital of Hautes-Pyrénées (65)  
Population: 13,450 (Lourdais and Lourdaises),  
229,600 in Hautes-Pyrénées  
[lourdes.fr](http://lourdes.fr) · [pyrenees-trip.com](http://pyrenees-trip.com)

CYCLE CITY 2023



TOUR DE FRANCE

**Tour de France: Stage town for the sixth time. In 2011, Thor Hushovd, wearing the rainbow jersey, was the first world champion to win a stage since Oscar Freire nine years earlier. Thomas Voeckler retained the Yellow Jersey, which he wore for a total of 10 days.**

- **Cycling:** Bike and mountain bike hire service, Voie Verte des Gaves carrying the Tourisme et Handicap label for the main disabilities, Altamonta Accueil cyclo label (accommodation and services adapted to the needs of cyclists)
- **Sport and culture:** FC Lourdes XV (rugby, Fédérale 2, six French championship titles), Union Tarbes-Lourdes Pyrénées Basket (National 1, men's). *Athletes:* Hubert Arbes (cycling), Jean Prat (rugby, died in 2005) and Jean-Pierre Garuet (rugby). *Events:* Festival of holy music, Bernadette de Lourdes (musical show), Estivales de Lourdes (a series of cultural and festive events), Mountain Bike Downhill World Cup, Grand Fondo New York (cyclosportive)
- **Sights:** Notre-Dame de Lourdes sanctuary (largest French Catholic pilgrimage centre), fortified castle (12<sup>th</sup> century) and its Pyrenean museum, Pic du Jer and its funicular
- **Gastronomy:** Bigorre black pig, garbure (meat and vegetable stew), Pyrenean cheese, spit-roasted cake
- **Distinctions:** Town with the second highest number of hotel rooms in France after Paris, Grand Site d'Occitanie tourism destination. *Slogan:* Lourdes, heart of the Pyrenees



Sanctuary of Notre-Dame de Lourdes, Lourdes ©P. Vincent/OT Lourdes



Pic du Jer funicular, Lourdes ©P. Vincent/OT Lourdes



Climb to Hautacam ski station ©Station d'Hautacam



Alpine and Nordic area, Hautacam ©Antoine Garcia

## >>> HAUTACAM

Mountain tourist resort in Hautes-Pyrénées (65)  
attached to the commune of Beaucens  
Population: 420 (Beaucinois and Beaucinoises), 15,330 in the 46 communes  
comprising the Pyrénées Vallées des Gaves municipality, 229,600 in  
Hautes-Pyrénées  
[hautacam.com](http://hautacam.com) · [valleesdegavarnie.com](http://valleesdegavarnie.com) · [pyrenees-trip.com](http://pyrenees-trip.com)

**Tour de France: Stage finish for the sixth time. In 2014, Vincenzo Nibali made it a point of honour to show that his final victory would be beyond discussion. He had already won three stages and was wearing the Yellow Jersey when he won solo at the summit of Hautacam.**

- **Cycling:** Mountain bike circuits, some of the most legendary passes nearby (Aubisque, Soulor, Tourmalet, etc.), Voie Verte des Gaves carrying the Tourisme et Handicap label for the main disabilities, Altamonta Accueil cyclo label (accommodation and services adapted to the needs of cyclists)
- **Sport and culture:** Summer and winter tourism, cross-country skiing domain. *Events:* Gavarnie Festival, Festival Muchas Bandas (modern and traditional music), Pyrenean dog festival, Marmotte Granfondo Pyrénées (cyclosportive), La Pyrénéenne (cyclosportive)
- **Sights:** Gavarnie circus, a UNESCO World Heritage Site, Ourout castle (11<sup>th</sup> century), Arras-en-Lavedan castle (12<sup>th</sup> century), Beaucens castle (14<sup>th</sup> century), Argelès-Gazost thermal baths (19<sup>th</sup> century), Pyrenean wildlife park
- **Gastronomy:** Bigorre black pig, Barèges-Gavarnie sheep, garbure (meat and vegetable stew), Pyrenean cheese, spit cake
- **Distinctions:** Mountain resort located in the Pyrenees National Park and territory labelled as an International Starry Sky Reserve with a night viewpoint for sky observation

143.2 KM



HAUTACAM



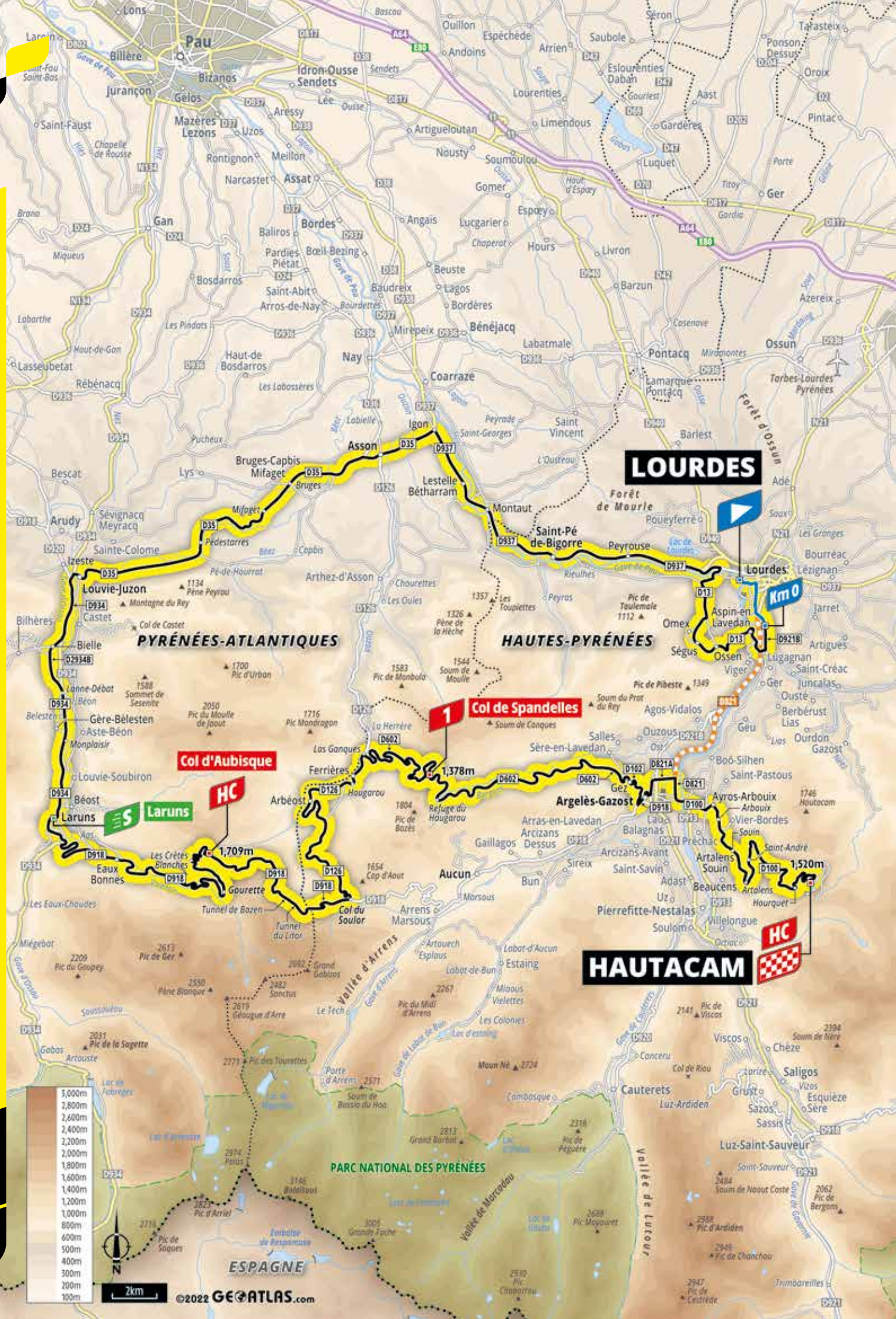
LOURDES >>>

THURSDAY 21 JULY



STAGE 18

185



**LOURDES**

**PYRÉNÉES-ATLANTIQUES**

**HAUTES-PYRÉNÉES**

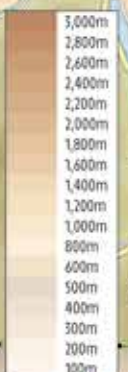
**HAUTACAM**

**Col d'Aubisque**

**1 Col de Spandelles**

**HC**

**HC**



# ACCESS AND START



## PPO PPO

Crossroads of D940 - D937 - D914, 2.8km from the start

## RECEPTION POINT FOR GUESTS

Notre-Dame-de-Lourdes Sanctuary, dispensary and north ramp of the Basilica of the Immaculate Conception - **Opens:** 10.00

## TOUR DE FRANCE VILLAGE

Esplanade du Rosaire - **Opens:** 10.30

## FP FAN PARK

Jardin des Tilleuls - **Opening hours:** Between 10.00 and 18.00

## PUBLICITY CARAVAN

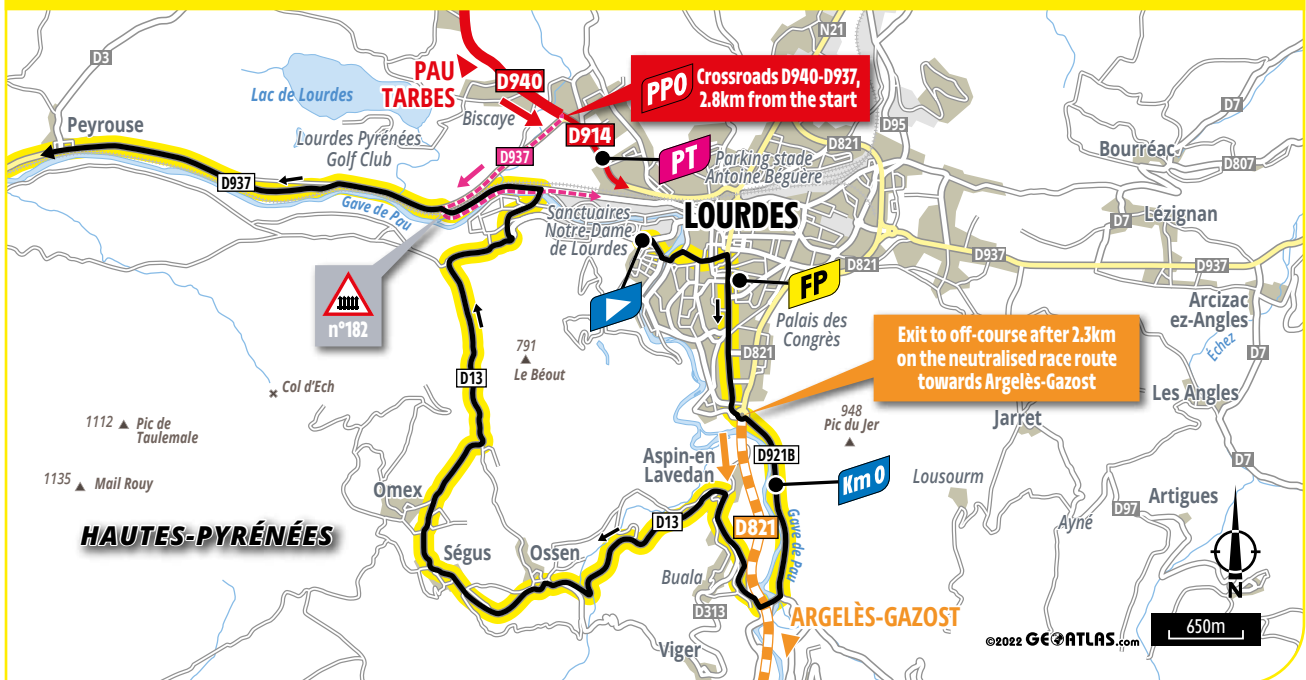
**Parking:** La Prairie car park  
**Parking for technical vehicles:** avenue Antoine Bégüère  
**Departure from the car park:** Between 11.15 and 11.45  
**Passage in front of the start line:** Between 11.30 and 12.00

Bypass of the sanctuary for the Caravan

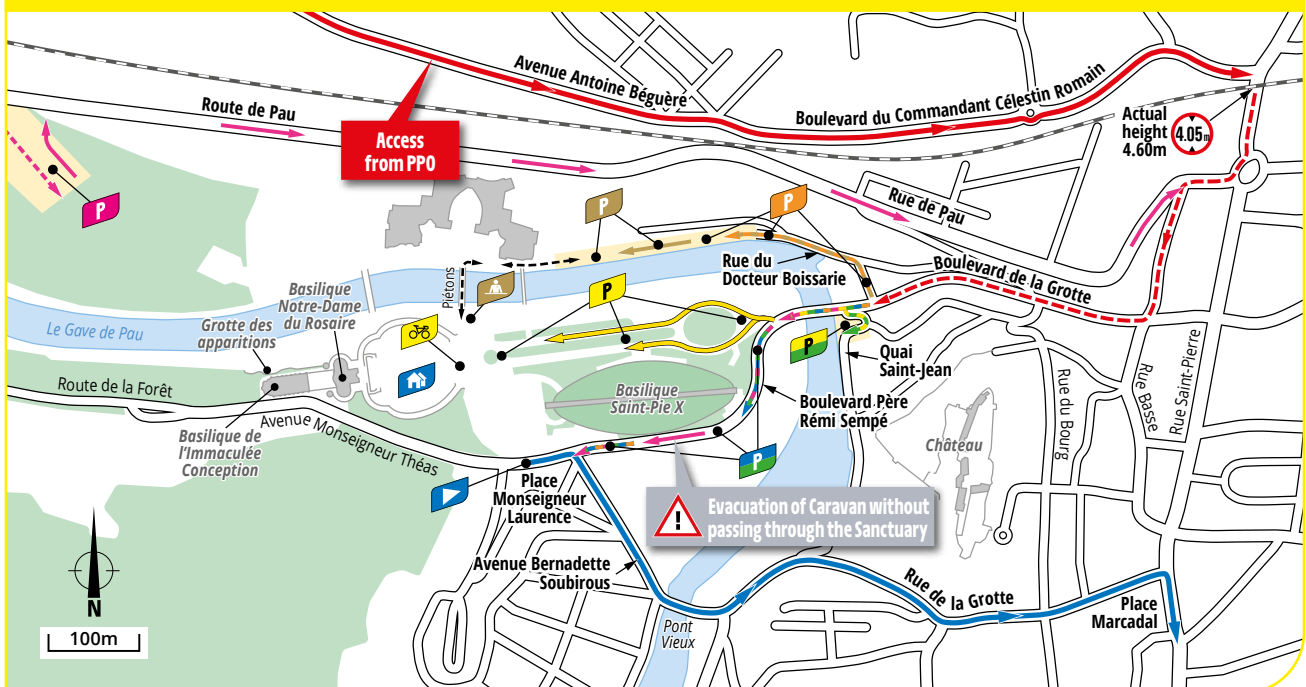
## RACE

**Assembly point for start:** Notre-Dame de Lourdes Sanctuary  
**Rider sign-in:** Between 12.20 and 13.20  
**Call to the start:** 13.25  
**Neutralised start:** 13.30, place Monseigneur Laurence  
**Official start:** 13.40, on the D921 B, 3.1km from the assembly point

### START ACCESS

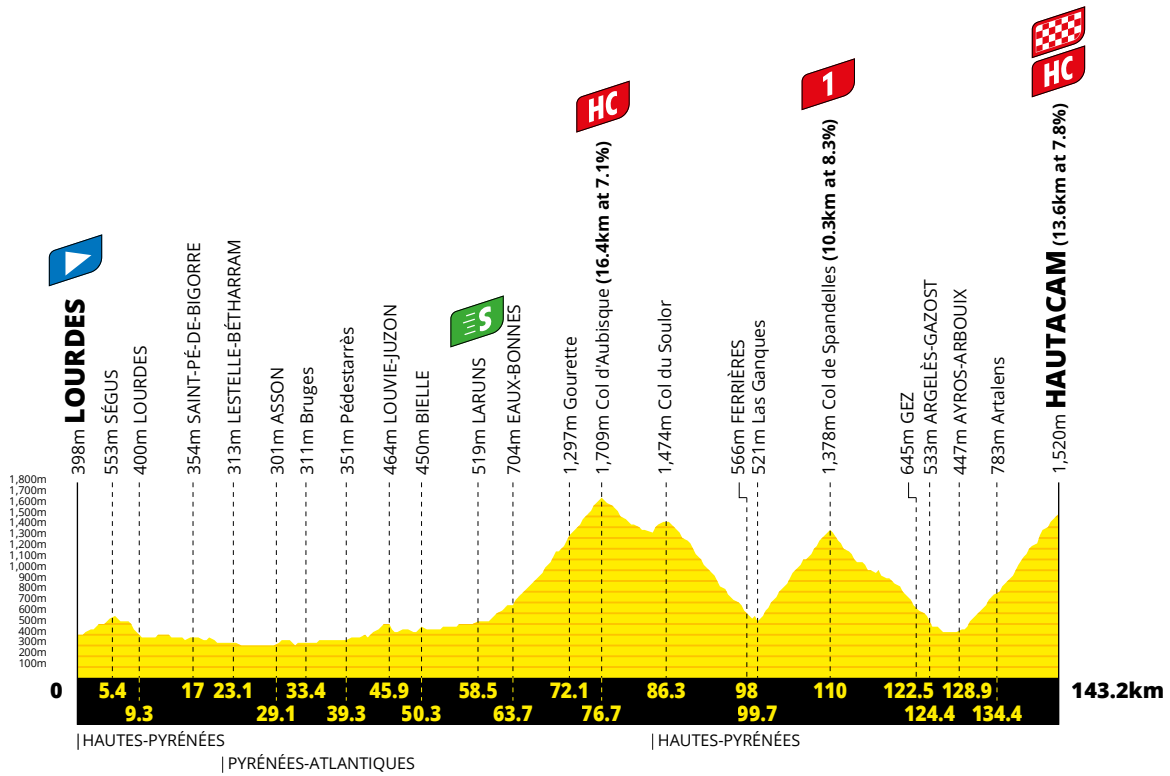


### SITUATION MAP



# PROFILES AND MAP

## STAGE'S PROFILE



## INTERMEDIATE SPRINT: PROFILE AND MAP



**KM 58.5 - LARUNS**

# ITINERARY TIMETABLE

KMM		STAGE 18				TIMETABLE			
To be run	Run					Caravan	38 kph	36 kph	34 kph
<b>HAUTES-PYRÉNÉES (65)</b>									
		VC	<b>LOURDES (VC-D921 B)</b>	NEUTRALISED START	<b>11:30</b>	<b>13:30</b>	<b>13:30</b>	<b>13:30</b>	
<b>143.2</b>	<b>0</b>	<b>D921 B</b>	<b>LOURDES</b>	RACE START	<b>11:40</b>	<b>13:40</b>	<b>13:40</b>	<b>13:40</b>	
142	1.2		Crossroad D921 B-D13		11:42	13:42	13:42	13:42	
141.3	1.9	D13	ASPIN-EN-LAVEDAN		11:43	13:43	13:43	13:43	
138.9	4.3		OSSEN		11:46	13:46	13:46	13:46	
137.8	5.4		SÉGUS		11:48	13:47	13:48	13:48	
137.1	6.1		OMEX (near)		11:49	13:48	13:49	13:49	
133.9	9.3		LOURDES (D13-D937)		11:54	13:53	13:53	13:54	
<b>132.4</b>	<b>10.8</b>		<b>Cross level n°182</b>		<b>11:56</b>	<b>13:55</b>	<b>13:55</b>	<b>13:56</b>	
129.6	13.6	D937	PEYROUSE		12:00	13:58	13:59	14:00	
126.2	17		SAINT-PÉ-DE-BIGORRE		12:05	14:03	14:04	14:05	
<b>122.9</b>	<b>20.3</b>		<b>Cross level n°192</b>		<b>12:10</b>	<b>14:08</b>	<b>14:09</b>	<b>14:10</b>	
<b>PYRÉNÉES-ATLANTIQUES (64)</b>									
121.7	21.5		MONTAUT		12:12	14:09	14:11	14:12	
120.1	23.1		LESTELLE-BÉHARRAM		12:15	14:11	14:13	14:15	
116.6	26.6		IGON (D937-D35)		12:20	14:16	14:18	14:20	
114.1	29.1	D35	ASSON		12:24	14:20	14:21	14:24	
109.8	33.4		Bruges (BRUGES-CAPBIS-MIFAGET)		12:30	14:26	14:28	14:30	
107.6	35.6		Mifaget (BRUGES-CAPBIS-MIFAGET)		12:33	14:29	14:31	14:33	
103.9	39.3		Pédestarrès		12:39	14:33	14:36	14:39	
97.3	45.9		LOUVIE-JUZON (D35-D934)		12:49	14:43	14:45	14:49	
96.4	46.8	D934	IZESTE (near)		12:50	14:44	14:47	14:50	
93.3	49.9		Crossroad D934-D2934 B		12:55	14:48	14:51	14:55	
92.9	50.3	D2934 B	BIELLE		12:55	14:49	14:52	14:55	
90.5	52.7		Lanne-Débat (GÈRE-BÉLESTEN) (D2934 B-D934)		12:59	14:52	14:55	14:59	
89	54.2	D934	Monplaisir (GÈRE-BÉLESTEN) (near)		13:01	14:54	14:57	15:01	
85.6	57.6		LARUNS (D934-D918) (entry)		13:06	14:59	15:02	15:06	
<b>84.7</b>	<b>58.5</b>		<b>LARUNS</b>		<b>13:08</b>	<b>15:00</b>	<b>15:04</b>	<b>15:08</b>	
79.5	63.7		Eaux-Bonnes		13:20	15:10	15:15	15:20	
71.1	72.1		Gourette		13:42	15:29	15:36	15:42	
68.2	75		Les Crêtes Blanches (BÉOST)		13:50	15:36	15:43	15:50	
67.7	75.5		Cabane de Gados (BÉOST)		13:52	15:37	15:44	15:52	
<b>66.5</b>	<b>76.7</b>		<b>Col d'Aubisque (1,709m)</b>	HC	<b>13:55</b>	<b>15:40</b>	<b>15:47</b>	<b>15:55</b>	
60.6	82.6		Tunnel de Bazen (BÉOST)		14:02	15:47	15:54	16:02	
60	83.2		Tunnel du Litor (BÉOST)		14:03	15:48	15:55	16:03	
<b>HAUTES-PYRÉNÉES (65)</b>									
56.9	86.3		Col du Soulor (D918-D126)		14:07	15:51	15:59	16:07	
48.4	94.8	D126	ARBÉOST			16:01	16:09	16:18	
45.4	97.8		Hougarou			16:05	16:13	16:22	
45.2	98		FERRIÈRES (D126-D426)			16:05	16:13	16:22	
43.5	99.7		Las Ganques (D126-D602)			16:07	16:15	16:24	
<b>33.2</b>	<b>110</b>	<b>D602</b>	<b>Col de Spandelles (1,378m)</b>	1		<b>16:31</b>	<b>16:41</b>	<b>16:53</b>	
31.2	112		Refuge du Haugarou (AUCUN) (near)			16:33	16:43	16:55	
20.7	122.5		GEZ (D602-D102)			16:45	16:56	17:08	
18.8	124.4	D102	ARGELÈS-GAZOST (D102-D918-VC-D921 B-D821 A)		15:11	16:47	16:58	17:11	
15.7	127.5	D821 A	Crossroad D821 A-D821		15:14	16:51	17:02	17:14	
14.8	128.4	D821	ARGELÈS-GAZOST (D821-D100)		15:16	16:52	17:03	17:16	
14.3	128.9	D100	AYROS-ARBOUIX (D100-D13-D100)		15:16	16:53	17:04	17:16	
12.1	131.1		Arbouix		15:21	16:57	17:08	17:21	
10.4	132.8		Souin (ARTALENS-SOUIN)		15:26	17:01	17:12	17:26	
9.7	133.5		Arribat (ARTALENS-SOUIN)		15:27	17:02	17:14	17:27	
8.8	134.4		Artalens (ARTALENS-SOUIN)		15:30	17:04	17:16	17:30	
7.1	136.1		Saint-André (ARTALENS-SOUIN)		15:34	17:08	17:20	17:34	
2.4	140.8		Hourquet (BEAUCENS)		15:47	17:19	17:32	17:47	
<b>0</b>	<b>143.2</b>		<b>HAUTACAM (1,520m)</b>	HC	<b>15:54</b>	<b>17:25</b>	<b>17:38</b>	<b>17:54</b>	

## DISTANCE FROM

## NEUTRALISED

## TO OFFICIAL START

3.1km

## CATEGORISED CLIMBS AND SUMMIT FINISHES

### HC km 76.7 - Col d'Aubisque

Climb of 16.4km at 7.1%

### 1 km 110 - Col de Spandelles

Climb of 10.3km at 8.3%

### HC km 143.2 - HAUTACAM

Climb of 13.6km at 7.8%

## RELAIS-ÉTAPE VIP AREA

Place du Foirail

65400 Argelès-Gazost

**Km 128.4**

## ROUTE FOR

## NON-RACE VEHICLES

Exit point after 2.3km on the neutralised route (avenue Francis Lagardère-D821-D921B roundabout). Go right on the D821 towards Argelès-Gazost and Luz-Saint-Sauveur.

**Entry point onto the race route:** D821-D821A roundabout at Argelès-Gazost, 16km from the finish line

**Total distance:** 30km

## RESTRICTIONS

## ON THE CARAVAN

### Neutralised race route - LOURDES

The sanctuary will be bypassed via boulevard Père Rémi Sempé in start area

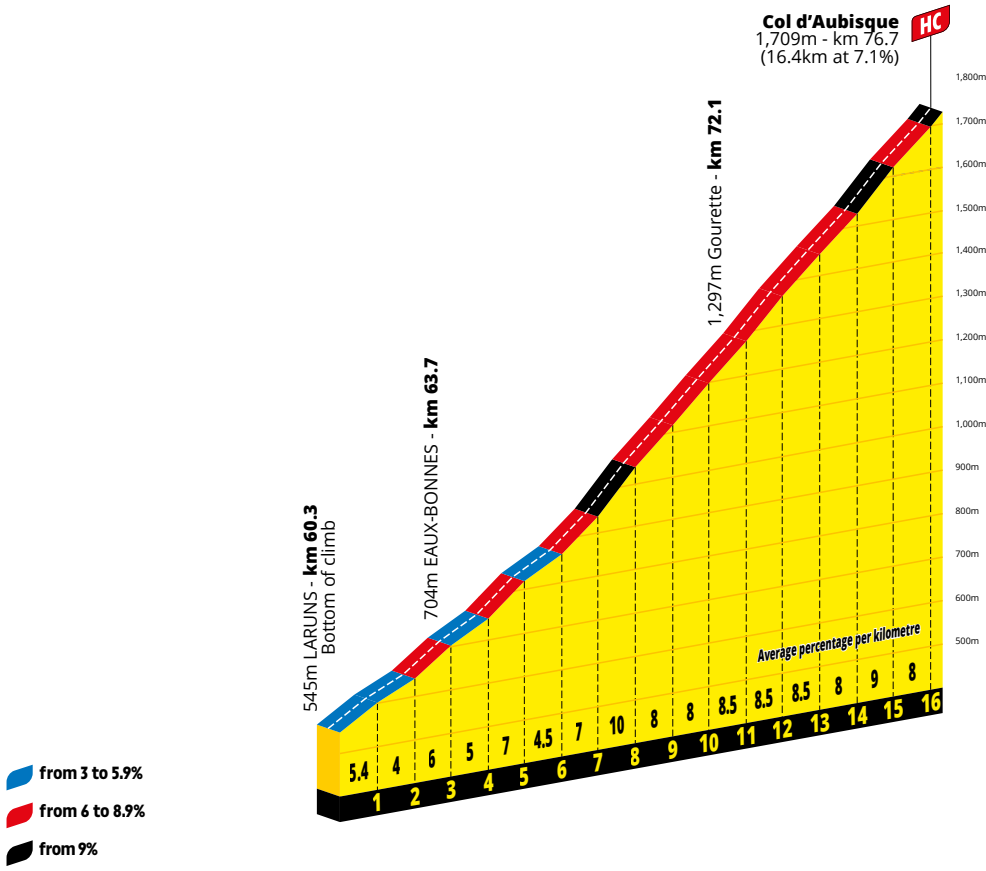
### Km 99.7 to Km 110 - Col de Spandelles

Narrow and very winding road with steep gradients

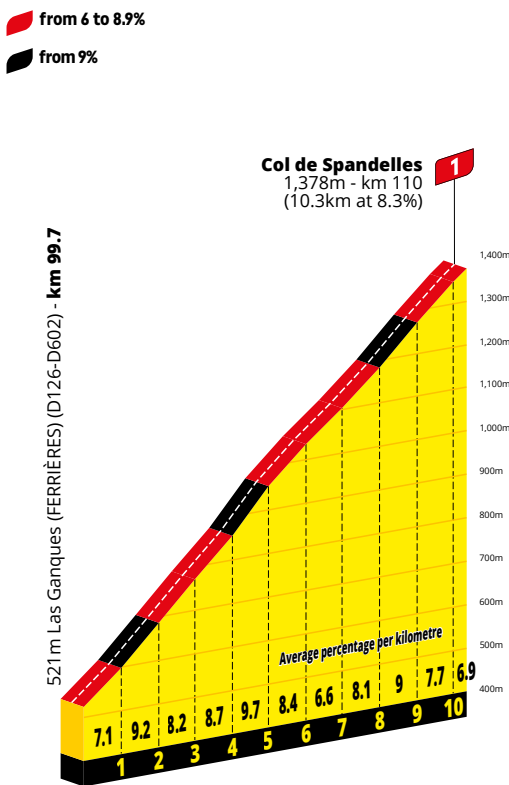
Diversion of the entire Caravan at km 86.3 (col du Soulor)

# PARTICULAR PROFILES

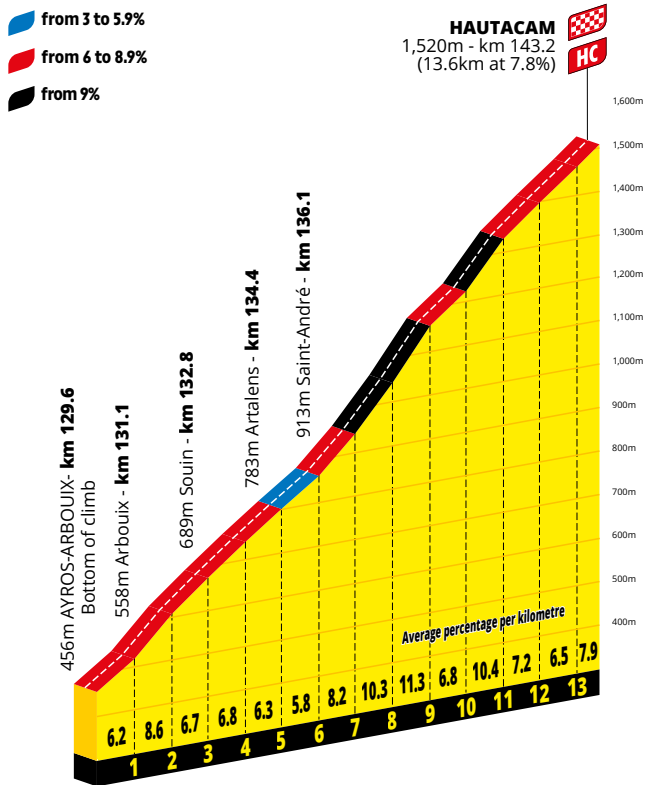
## COL D'AUBISQUE



## COL DE SPANDELLES



## HAUTACAM

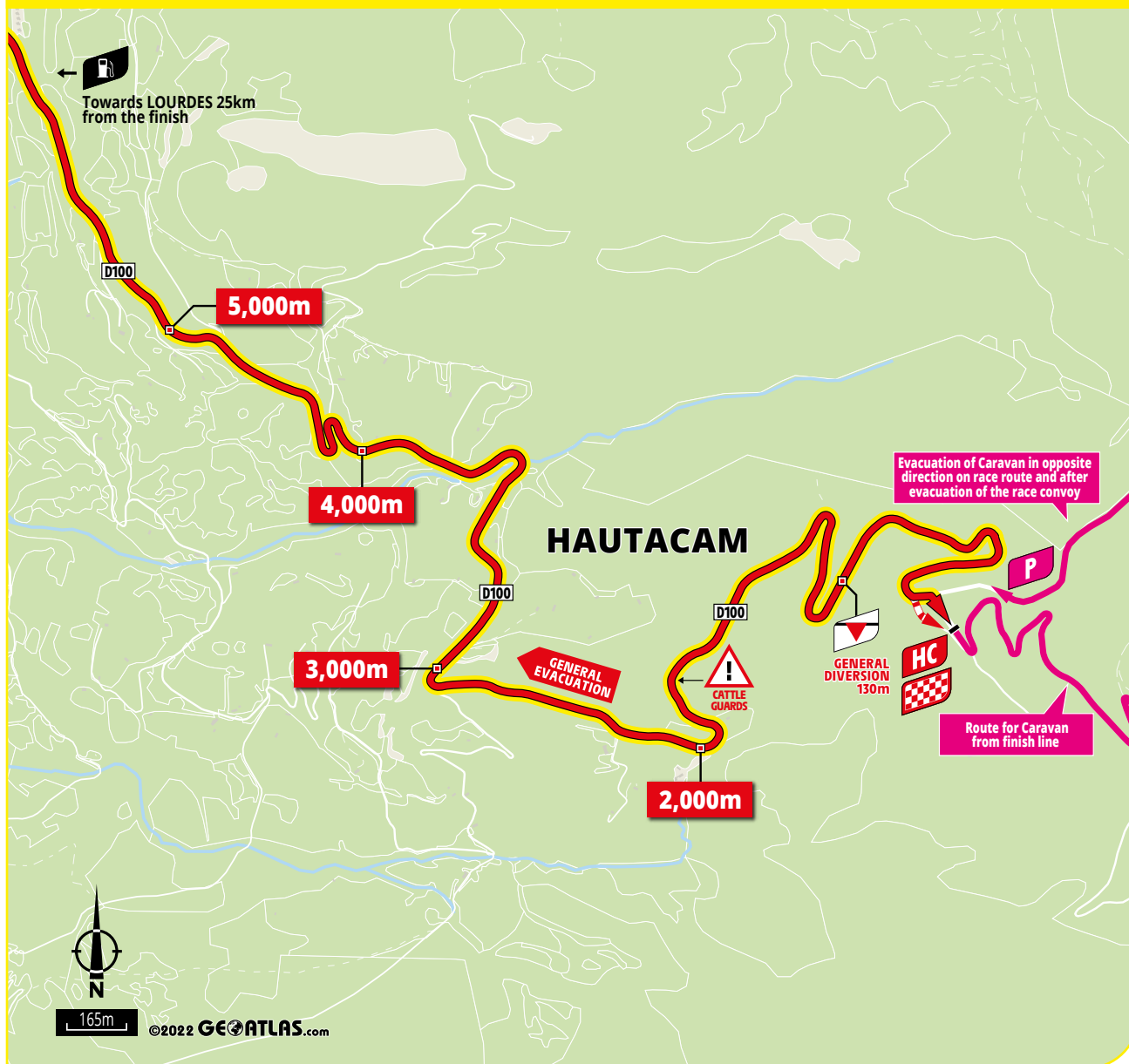




# STAGE'S LAST KILOMETRES



## LAST KILOMETRES MAP



### FINISH LINE

D100, at the end of a 100m finishing straight by line of sight and a 13.6km climb averaging 7.8%  
**Width:** 5.50m

### PRESS ROOM

Gymnase municipal  
 Avenue de Montjoie  
 65400 Argelès-Gazost  
**Distance from the finish:** 17km

### RECEPTION POINT FOR GUESTS

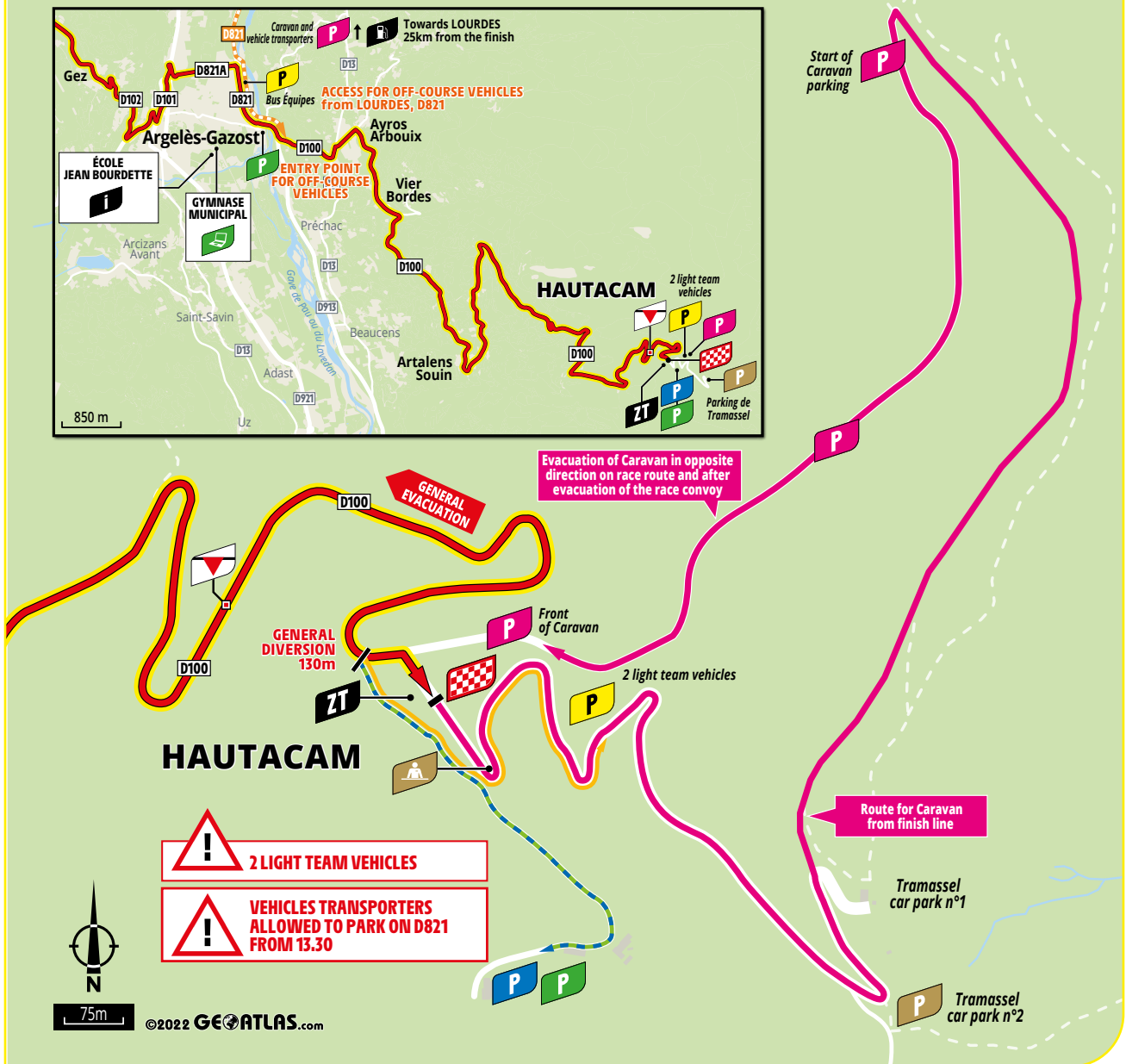
Behind the line  
**Opens:** 14.15

### SERVICE STATION

**Total Access**  
 25, boulevard du Lapacca  
 65100 Lourdes  
**Tel.:** + 33 (0)5 62 46 30 60  
**Opening hours:** Between 14.00 and 19.00

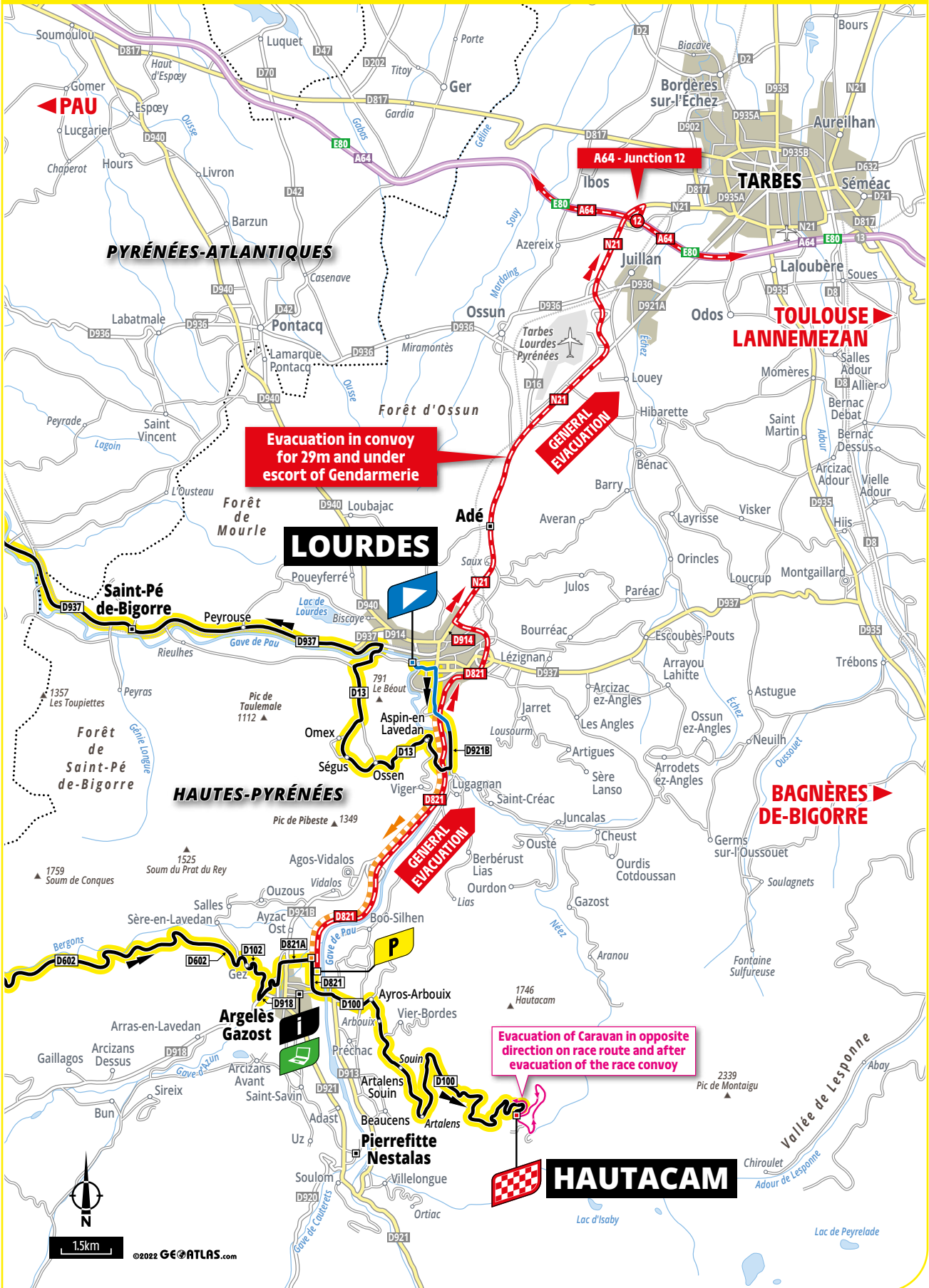
# FINISH

## FINISH MAP



# EVACUATION

## EVACUATION MAP



# Be cool Be cyclette\*

Téléchargez l'application Vivons Vélo  
et nous transformons vos kilomètres  
en dons pour l'Institut Pasteur.\*\*



\* Soyez cool. Soyez vélo.

\*\* [www.vivonsvelo.fr](http://www.vivonsvelo.fr)

032021-96009 - GIE AG2R - GIE agissant pour le compte d'institutions de retraite complémentaire Agric-Arcco, d'institutions de prévoyance, de mutuelles, d'union de mutuelles et de sociétés d'assurances - Membre d'AG2R LA MONDIALE - 14-16, boulevard Malesherbes 75008 Paris - 801 947 062 RCS Paris.



**AG2R LA MONDIALE**

Prendre la main  
sur demain

FRIDAY 22 JULY

188.3 KM

STAGE 19

## CASTELNAU-MAGNOAC >>>

Town in Hautes-Pyrénées (65)

Population: 800 (Magnoacais and Magnoacaises),

229,600 in Hautes-Pyrénées

[castelnaud-magnoac.fr](http://castelnaud-magnoac.fr) • [tourismecoteaux65.fr](http://tourismecoteaux65.fr) • [pyrenees-trip.com](http://pyrenees-trip.com)

### Tour de France: Stage town for the first time

- **Cycling:** Baise valley cycle route (V82), a 152km greenway
- **Sport and culture:** Magnoac FC (rugby, Ligue d'Occitanie League, promotion of honour championship), Magnoac tennis club (regional level and tennis school), Aéroclub, Air65 Parachutisme Pyrénées (parachuting and skydiving school centre), Lake Magnoac watersports centre. *Athlete:* Antoine Dupont (rugby, Stade Toulousain and captain of the French team, winner of the Six Nations Tournament in 2022, elected the world's best player in 2021)
- **Sights:** Collegiate church of the Assumption (15<sup>th</sup> century) and its museum of religious art, memorial and museum of the Corps Franc Pommiers 49<sup>th</sup> infantry regiment on the Place de l'Estelette, sanctuary of Notre-Dame-de-Garaison (16<sup>th</sup> century) in Monléon-Magnoac, remarkable gardens (Jardin de la Source and Jardin de la Poterie Hillen in Thermes-Magnoac)
- **Gastronomy:** Bigorre black pork, Gascon black chicken from Astarac-Bigorre, magret de canard en cocotte (duck breast casserole), pigeon salmis, alicuit or alycot (poultry offal stew), massacanat (omelette stuffed with onion rings and pieces of veal), millasson and spit-roast cake (pastries)
- **Distinctions:** Lake Puydarrieux is France's third most important site in France for the passage of migratory birds, small towns of tomorrow network



Magnoac reservoir, Castelnau-Magnoac ©Ville de Castelnau



Collegiate church of the Assumption, Castelnau-Magnoac ©NOAK/LeBarFloreal



Saint-Etienne cathedral, Cahors ©D.Diet



Valentré bridge, Cahors ©Getty Images/Jack F

## >>> CAHORS 🇫🇷

Prefecture of Lot (46)

Population: 19,950 (Cadurcians), 41,700 within the 36 communes

comprising the Greater Cahors municipality, 174,000 in Lot

[cahorsagglo.fr](http://cahorsagglo.fr) • [lot.fr](http://lot.fr)

**Tour de France: Stage town for the third time. In 1994, the king of escapes, tireless adventurer Jacky Durand, was part of a 150-kilometre breakaway and ended up winning the stage. He crossed the finish line alone in his blue, white and red French champion's jersey.**

- **Cycling:** 28km of cycle lanes and shared streets, bike parks near the park-and-ride car parks. Greenway under construction which will run through the town and along the Lot valley
- **Sport and culture:** Cahors Lot XIII (rugby league, Nationale 2). *Athlete:* Fabien Galthié (rugby, former French international and current coach of the French team). *Facilities:* 360 hectares of playing surfaces including 14 team sports pitches, six sports halls, three dojos, 15 tennis courts. *Events:* Cahors Blues Festival, Quercy car rally
- **Sights:** Valentré bridge and its three fortified towers over the Lot (14<sup>th</sup> century), Saint-Etienne cathedral (12<sup>th</sup> century), which is listed as a UNESCO World Heritage Site, Henri Martin museum (art and history), market hall (19<sup>th</sup> century)
- **Gastronomy:** Duck in all forms, Quercy lamb, black truffles, Rocamadour (cheese), Quercy melon, walnuts, saffron, Cahors wines
- **Distinctions:** Town and region of art and history, UNICEF child-friendly town, Land of the 2024 Games

188.3 KM



CASTELNAU-MAGNOAC >>> CAHORS



FRIDAY 22 JULY

STAGE 19

195

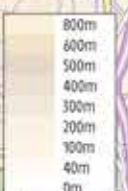


# CAHORS

Côte de Saint-Daunès 4

Côte de la cité médiévale de Lauzerte 4

# CASTELNAU-MAGNOAC



# ACCESS AND START



## PPO

Junction 16 on the A64, 26km from the start

## RECEPTION POINT FOR GUESTS

Square Sévigné - Opens: 9.30

## TOUR DE FRANCE VILLAGE

Place de l'Estelette  
Opens: 10.00

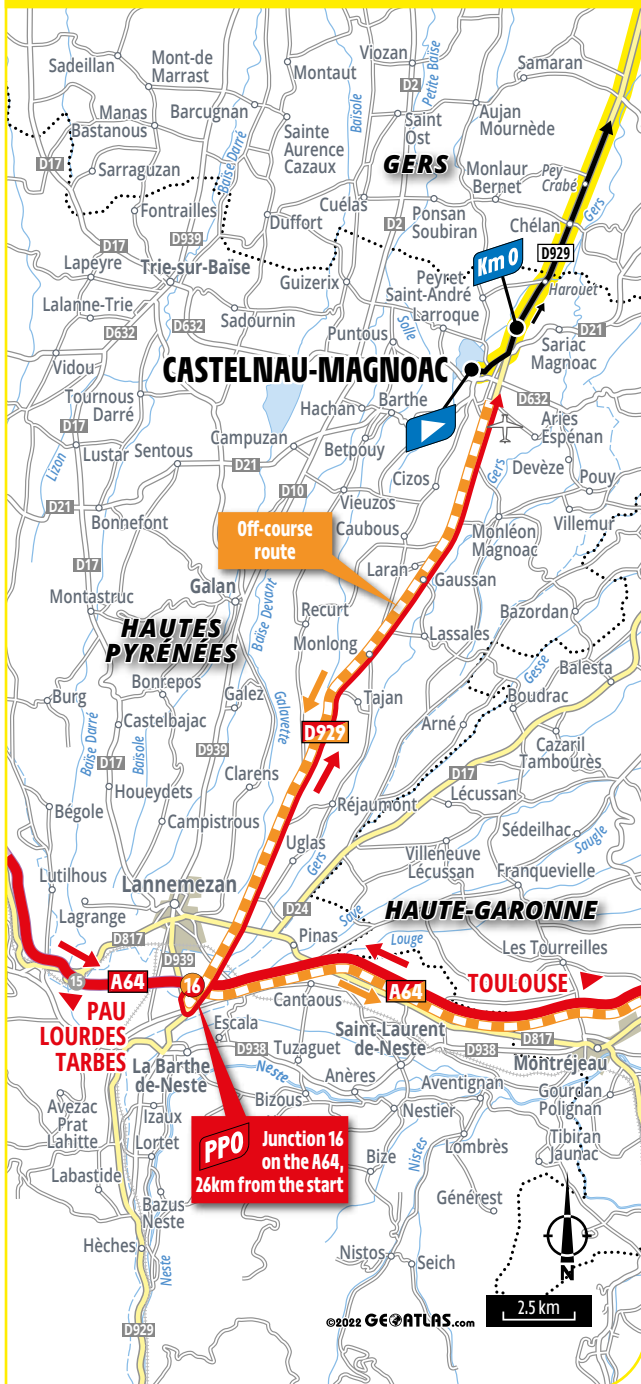
## PUBLICITY CARAVAN

**Parking:** route de la Castagnère, rue des Quatre Vallées and place Paul Soules  
**Parking for technical vehicles:** France Moissons facility (D929)  
**Departure from the car park:** Between 11.00 and 11.30  
**Passage across the start line:** Between 11.05 and 11.35

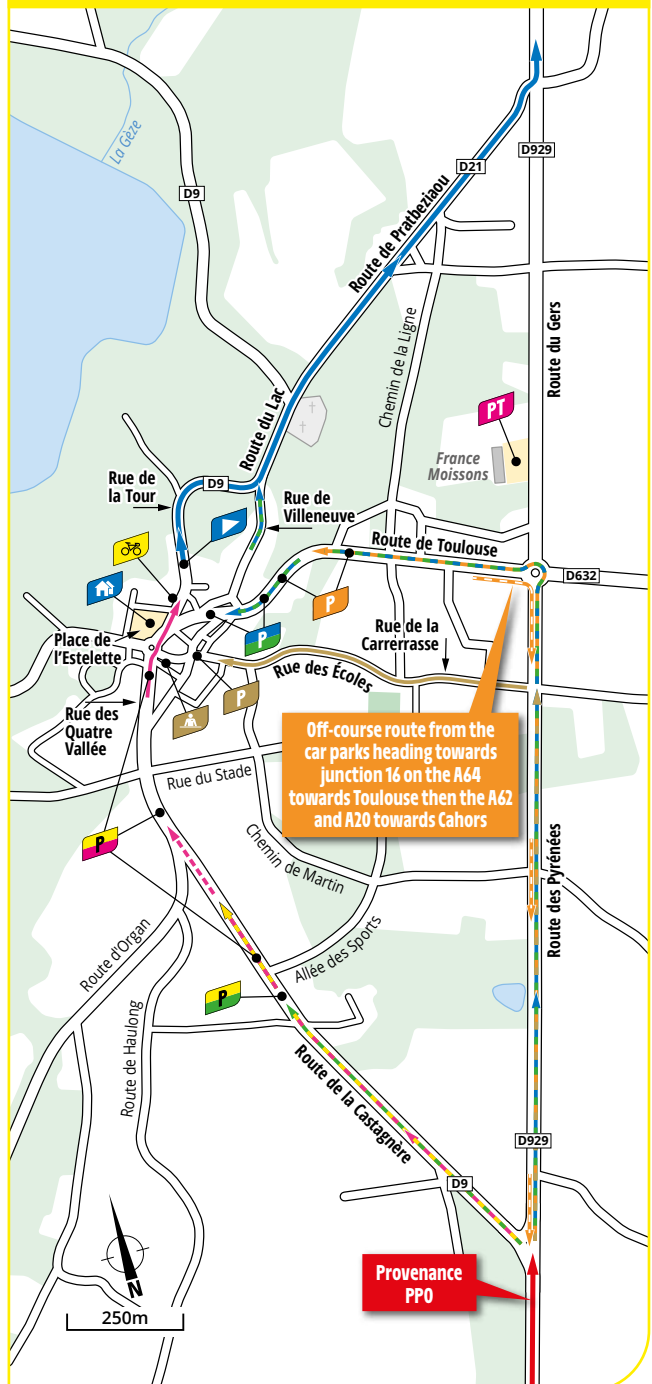
## RACE

**Assembly point for start:** place de l'Estelette  
**Rider sign-in:** Between 11.55 and 12.55  
**Call to the start:** 13.00  
**Neutralised start:** 13.05, rue de la Tour  
**Official start:** 13.10, on the D929, 2.3km from the assembly point

### START ACCESS

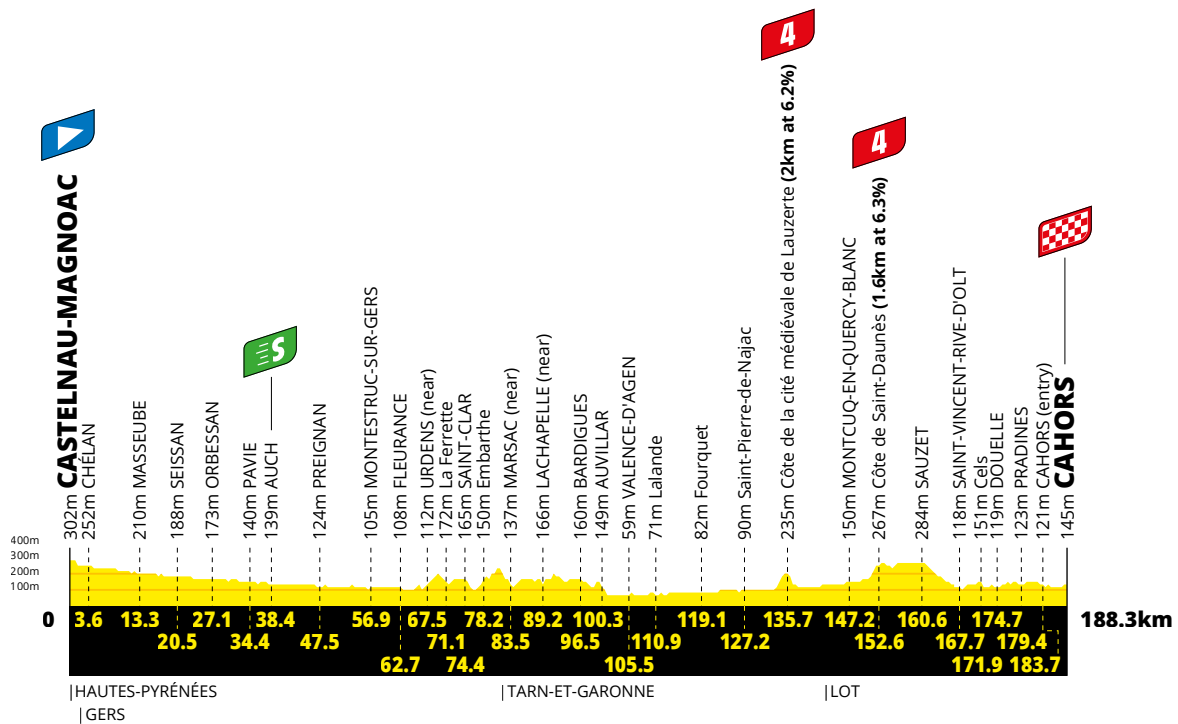


### SITUATION MAP

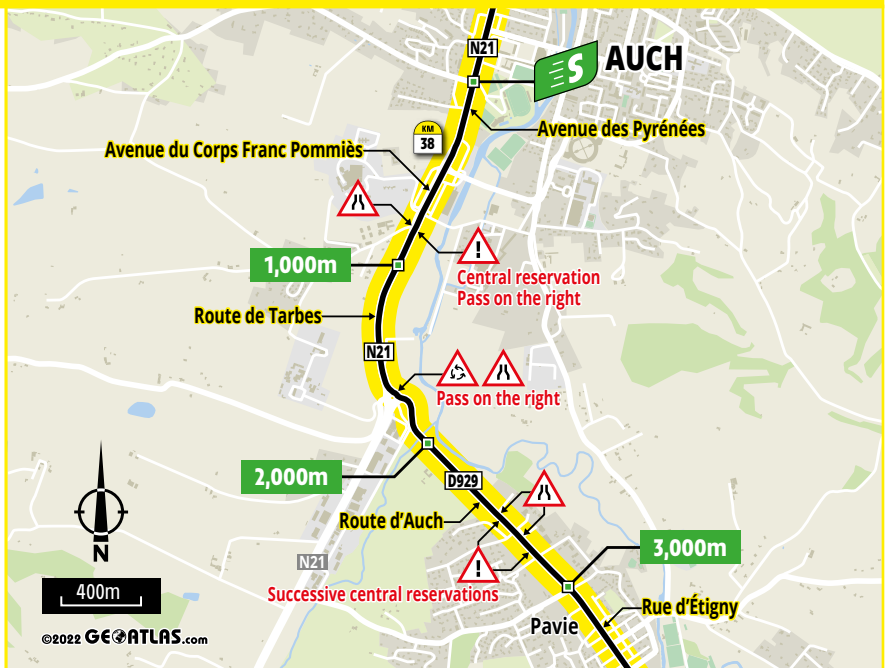
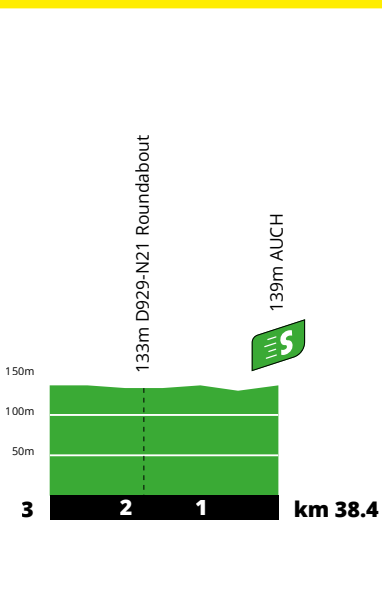


# PROFILES AND MAP

## STAGE'S PROFILE



## INTERMEDIATE SPRINT: PROFILE AND MAP



**KM 38.4 - AUCH**



# ITINERARY TIMETABLE

KMM		STAGE 19		TIMETABLE			
To be run	Run			Caravan	46 kph	44 kph	42 kph
<b>HAUTES-PYRÉNÉES (65)</b>							
		D9	CASTELNAU-MAGNOAC (D9-D21-D929)	11:05	13:05	13:05	13:05
188.3	0	D929	CASTELNAU-MAGNOAC	11:10	13:10	13:10	13:10
186	2.3		Harouet (PEYRET-SAINT-ANDRÉ)	11:13	13:13	13:13	13:13
<b>GERS (32)</b>							
184.7	3.6		CHÉLAN	11:15	13:15	13:15	13:15
182.7	5.6		Pey Crabé (MONLAUR-BERNET)	11:18	13:17	13:18	13:18
179.9	8.4		PANASSAC	11:22	13:21	13:21	13:22
176.4	11.9		Bourdets-Haut (ESCLASSAN-LABASTIDE) (near)	11:27	13:26	13:26	13:27
175	13.3		MASSEUBE	11:29	13:27	13:28	13:29
169.6	18.7		Au Hirat (LABARTHE)	11:37	13:34	13:35	13:37
167.8	20.5		SEISSAN	11:39	13:37	13:38	13:39
165.1	23.2		ORNÉZAN	11:43	13:40	13:42	13:43
162.6	25.7		SANSAN (near)	11:47	13:43	13:45	13:47
161.2	27.1		ORBESSAN	11:49	13:45	13:47	13:49
159	29.3		BOUCAGNÈRES (near)	11:52	13:48	13:50	13:52
156.8	31.5		AUTERIVE (near)	11:55	13:51	13:53	13:55
153.9	34.4		PAVIE (D929-N21)	11:59	13:55	13:57	13:59
151.1	37.2	N21	AUCH (N21-VC-D626-N21) (entry)	12:03	13:59	14:01	14:03
149.9	38.4		AUCH	12:05	14:00	14:02	14:05
140.8	47.5		PREIGNAN	12:18	14:12	14:15	14:18
134.1	54.2		Casteljaloux (SAINTE-CHRISTIE)	12:27	14:21	14:24	14:27
131.6	56.7		Cross level n°39	12:31	14:24	14:27	14:31
131.4	56.9		MONTESTRUC-SUR-GERS (N21-VC-N21)	12:31	14:24	14:27	14:31
125.6	62.7		FLEURANCE (N21-D953)	12:40	14:32	14:35	14:40
120.8	67.5	D953	URDENS (near)	12:46	14:38	14:42	14:46
117.2	71.1		La Ferrette (BRUGNENS)	12:52	14:43	14:47	14:52
113.9	74.4		SAINT-CLAR (D953-D7-D13)	12:56	14:47	14:51	14:56
110.1	78.2	D13	Embarthe (SAINT-CRÉAC)	13:02	14:52	14:57	15:02
109.4	78.9		Crossroad D13-D18	13:03	14:53	14:57	15:03
<b>TARN-ET-GARONNE (82)</b>							
104.8	83.5	D11	MARSAC (near)	13:09	14:59	15:04	15:09
101.6	86.7		POUPAS	13:14	15:03	15:08	15:14
99.1	89.2		LACHAPPELLE (near)	13:17	15:06	15:12	15:17
95.3	93		Crossroad D11-D3	13:23	15:11	15:17	15:23
95.1	93.2	D3	Crossroad D3-D11	13:23	15:11	15:17	15:23
91.8	96.5	D11	BARDIGUES	13:28	15:16	15:22	15:28
88	100.3		AUVILLAR	13:33	15:21	15:27	15:33
85.8	102.5		ESPALAIS	13:36	15:24	15:30	15:36
82.8	105.5		VALENCE D'AGEN (D11-VC-D953 B-D953 A-D953)	13:41	15:28	15:34	15:41
77.4	110.9	D953	Lalande (GOUDOURVILLE)	13:48	15:35	15:41	15:48
73.8	114.5		Borde Blanche (SAINT-CLAIR)	13:53	15:39	15:46	15:53
73.3	115		Colonges (SAINT-CLAIR)	13:54	15:40	15:47	15:54
69.2	119.1		Fourquet (CASTELSAGRAT)	14:00	15:45	15:52	16:00
67.7	120.6		Bordeneuve (SAINT-NAZAIRE-DE-VALENTANE)	14:02	15:47	15:54	16:02
61.1	127.2		Saint-Pierre-de-Najac (MIRAMONT-DE-QUERCY)	14:12	15:56	16:03	16:12
58.1	130.2		Bayle (MONTAGUDET) (near)	14:16	16:00	16:08	16:16
53.8	134.5		LAUZERTE (D953-D58 E-D2-VC-D2-D953)	14:22	16:05	16:13	16:22
52.6	135.7	VC	Côte de la cité médiévale de Lauzerte		16:07	16:15	16:24
48.4	139.9	D953	La Martille (BOULOC-EN-QUERCY) (near)	14:30	16:12	16:21	16:30
46.3	142		Guitard (SAINTE-JULIETTE) (near)	14:33	16:15	16:24	16:33
<b>LOT (46)</b>							
41.1	147.2	D653	MONTCUQ-EN-QUERCY-BLANC	14:40	16:22	16:31	16:40
37.7	150.6		Saint-Daunès (BARGUELONNE-EN-QUERCY) (D653-D45)	14:45	16:26	16:35	16:45
35.7	152.6	D45	Côte de Saint-Daunès	14:48	16:29	16:38	16:48
31.8	156.5		Crossroad D45-D656	14:53	16:34	16:43	16:53
31.2	157.1	D656	Lagarde (CARNAC-ROUFFIAC)	14:54	16:35	16:44	16:54
27.7	160.6		SAUZET (D656-D37-D23)	14:59	16:39	16:49	16:59
25.2	163.1	D23	CAMBAYRAC (near)	15:03	16:43	16:52	17:03
20.6	167.7		SAINT-VINCENT-RIVE-D'OLT	15:09	16:49	16:59	17:09
18.6	169.7		Le Cayrou (D23-D8)	15:12	16:51	17:01	17:12
18.5	169.8	D8	Lémouzy (LUZECH) (near)	15:13	16:51	17:01	17:13
17.8	170.5		Caunezil (PARNAC)	15:14	16:52	17:02	17:14
16.4	171.9		Cels (PARNAC)	15:15	16:54	17:04	17:15
14.8	173.5		Les Bories	15:18	16:56	17:07	17:18
14.3	174		La Cafourque	15:18	16:57	17:07	17:18
13.6	174.7		DOUELLE	15:20	16:58	17:08	17:20
8.9	179.4		PRADINES	15:26	17:04	17:15	17:26
4.6	183.7		CAHORS (D8-VC) (entry)	15:32	17:10	17:20	17:32
0	188.3	VC	CAHORS	15:39	17:16	17:27	17:39

## DISTANCE FROM NEUTRALISED

TO OFFICIAL START  
2.3km

## CATEGORISED CLIMBS AND SUMMIT FINISHES

**Km 135.7 - Côte de la cité médiévale de Lauzerte**  
Climb of 2km at 6.2%

**Km 152.6 - Côte de Saint-Daunès**  
Climb of 1.6km at 6.3%

## RELAIS-ÉTAPE VIP AREA

Place Jean-Baptiste Chaumeil  
82400 Valence-d'Agen  
**Km 105.5**

## ROUTE FOR NON-RACE VEHICLES

Exit directly from the off-course parking area (don't follow the race route).

Heading in the opposite direction used to access the start area, take the route de Toulouse (D632), the D929 and then the D939 towards the A64. Take the A64 (junction 16 "Lannemezan") towards Toulouse. Approaching Toulouse, take the A620/E9 (Toulouse's Périphérique intérieur - inner ring road) and then the A62 towards Bordeaux. Leave the A62 at junction 10 "Montauban-Sud" and take the A20 towards Paris. Leave the A20 at junction 58 "Cahors-Sud". Take the D820 E and then the D820 towards Cahors. Coming into Cahors (la Beyne roundabout), take the D620 (avenue de la Beyne, avenue Anatole de Monzie, pont Louis-Philippe and then boulevard Léon Gambetta) heading for Centre-ville (town centre).

**Entry point onto the race route:** Victor Schœlcher roundabout (crossroads of boulevard Léon Gambetta, D620-cours Vaxis, D653-quai Louis-Eugène Cavaignac, D8), 900m from the finish line.

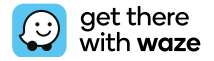
**Total distance:** 255km

## RESTRICTION ON THE CARAVAN AND ALL LARGE VEHICLES

**Km 135.4**

**Côte de la cité médiévale de Lauzerte**  
Very narrow road and low gateway (2.90m). Diversion for the whole publicity Caravan

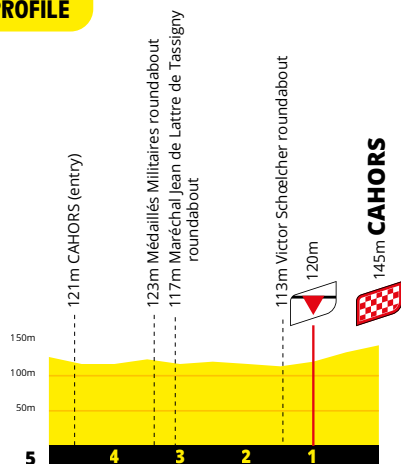
# STAGE'S LAST KILOMETRES



## LAST KILOMETRES MAP



## LAST KILOMETRES PROFILE



### FINISH LINE

Boulevard Léon Gambetta, at the end of a 900m finishing straight (300m long by line of sight) - **Width:** 6m

### PRESS ROOM

Collège Léon Gambetta - 105, rue Président Wilson  
46000 Cahors - **Distance from the finish:** 700m

### RECEPTION POINT FOR GUESTS

Corner of rue des Cadourques and rue Émile Zola  
**Opens:** 14.00

### SERVICE STATION

Avia  
43, avenue du 7<sup>e</sup> Régiment d'Infanterie - 46000 Cahors  
**Tel.:** + 33 (0)5 65 35 21 00 - **Opening hours:** Between 14.00 and 19.00

# FINISH

## FINISH MAP





**T + TISSOT**

**TIMING EMOTIONS**

©A.S.O



TISSOT T-CYCLING  
TOUR DE FRANCE SPECIAL EDITION.

[TISSOTWATCHES.COM](http://TISSOTWATCHES.COM)

SATURDAY 23 JULY

> 40.7 KM • INDIVIDUAL TIME TRIAL

STAGE 20

## LACAPPELLE-MARIVAL >>>

Main town in canton of Lot (46)

Population: 1,315 (Marivalois and Marivaloises), 45,260 within the 92 communes comprising the Grand-Figeac municipality, 174,000 in Lot  
[lacapelle-marival.fr](http://lacapelle-marival.fr) • [tourisme-figeac.com](http://tourisme-figeac.com) • [lot.fr](http://lot.fr)

### Tour de France: Stage town for the first time

- **Cycling:** 28 cycling and mountain biking routes or loops are located within a 25km radius of the town
- **Sport and culture:** Stade Marivalois (rugby, Fédérale 3), Élan Marivalois (football, Midi-Pyrénées league promotion championship), Motoclub Lacapelle-Marival, Racing Club Marivalois 46 (radio-controlled car club). *Facilities:* Motocross circuit. *Events:* Pork fair, exhibitions of sculpture and painting at the castle, stage of the MXGP, the world motocross championship, Motocross Masters
- **Sights:** Castle (13<sup>th</sup>-16<sup>th</sup> century), church of the Assumption of the Virgin Mary (16<sup>th</sup> century, neo-Gothic church built on the site of the former Romanesque chapel from the 12<sup>th</sup> century, 18<sup>th</sup> century painting representing the Assumption of the Virgin Mary), Porte de L'Arbol (gateway to the former castle precincts flanked by a tower), market hall (15<sup>th</sup> century), medieval garden, Lake Merlival
- **Gastronomy:** Quercy farm lamb (IGP designation, protected geographical status), Quercy truffles, Quercy walnuts, pescajoune (pancake filled with fruit), golden greengages, walnut liqueur, Bois Bordet spring water
- **Distinctions:** The commune is on one of the branches of the Santiago de Compostela pilgrimage route. Dynamic and sporting village label



Castle, Lacapelle-Marival ©Jerome Morel



Market hall, Lacapelle-Marival ©Lot Tourisme/C. Novello



Medieval town, Rocamadour ©Getty Images/Rolf.St



Hot air balloons, Rocamadour ©Laurent Delfraissy

## >>> ROCAMADOUR

Town in Lot (46)

Population: 640 (Amadouriens and Amadouriennes), 47,300 within the 77 communes comprising the Causses and Dordogne Valley municipality, 174,000 in Lot

[vallee-dordogne.com/rocamadour](http://vallee-dordogne.com/rocamadour) • [cauvaldor.fr](http://cauvaldor.fr) • [tourisme-lot.com](http://tourisme-lot.com)

### Tour de France: Stage town for the first time

- **Cycling:** 11 bike or mountain bike circuits around the town, Lot & Bike, an electrically-assisted bike hire service
- **Sport and culture:** A place of pilgrimage since the 12<sup>th</sup> century, a stopover on the Santiago de Compostela pilgrimage route. One of France's most popular tourist sites. *Events:* Rocamadour Festival (holy music), Montgolfiades (ballooning), Quercy truffle markets
- **Sights:** Religious city (and sanctuary of Notre-Dame de Rocamadour), Marian city composed of a set of religious buildings accessible via the 216 steps of the great staircase. The most remarkable are the Saint-Sauveur basilica (20<sup>th</sup> century) and the crypt of Saint-Amador (12<sup>th</sup> century), both listed as UNESCO World Heritage Sites, as well as the Notre-Dame chapel and its black Virgin (13<sup>th</sup> century wooden statue), the Forêt des Singes (zoological park), the Rocher des Aigles (bird park)
- **Gastronomy:** Quercy lamb, duck, truffles, Rocamadour (goats' cheese), walnut oil, Rocamadour (wine)
- **Distinctions:** Rocamadour-Dordogne valley classified as a World Biosphere Reserve by UNESCO, Causses du Quercy Regional Nature Park is a UNESCO World Geopark. *Labels:* Grands Sites Occitanie tourist town, region of art and history, France's most beautiful villages. *Motto:* Hope as firm as the rock

40.7 KM



INDIVIDUAL TIME TRIAL

>>>

LACAPPELLE-MARIVAL

>>>

ROCAMADOUR

SATURDAY 23 JULY

STAGE 20

203

# ROCAMADOUR

# LACAPPELLE-MARIVAL

PARC NATUREL RÉGIONAL DES CAUSES DU QUERCY

LOT

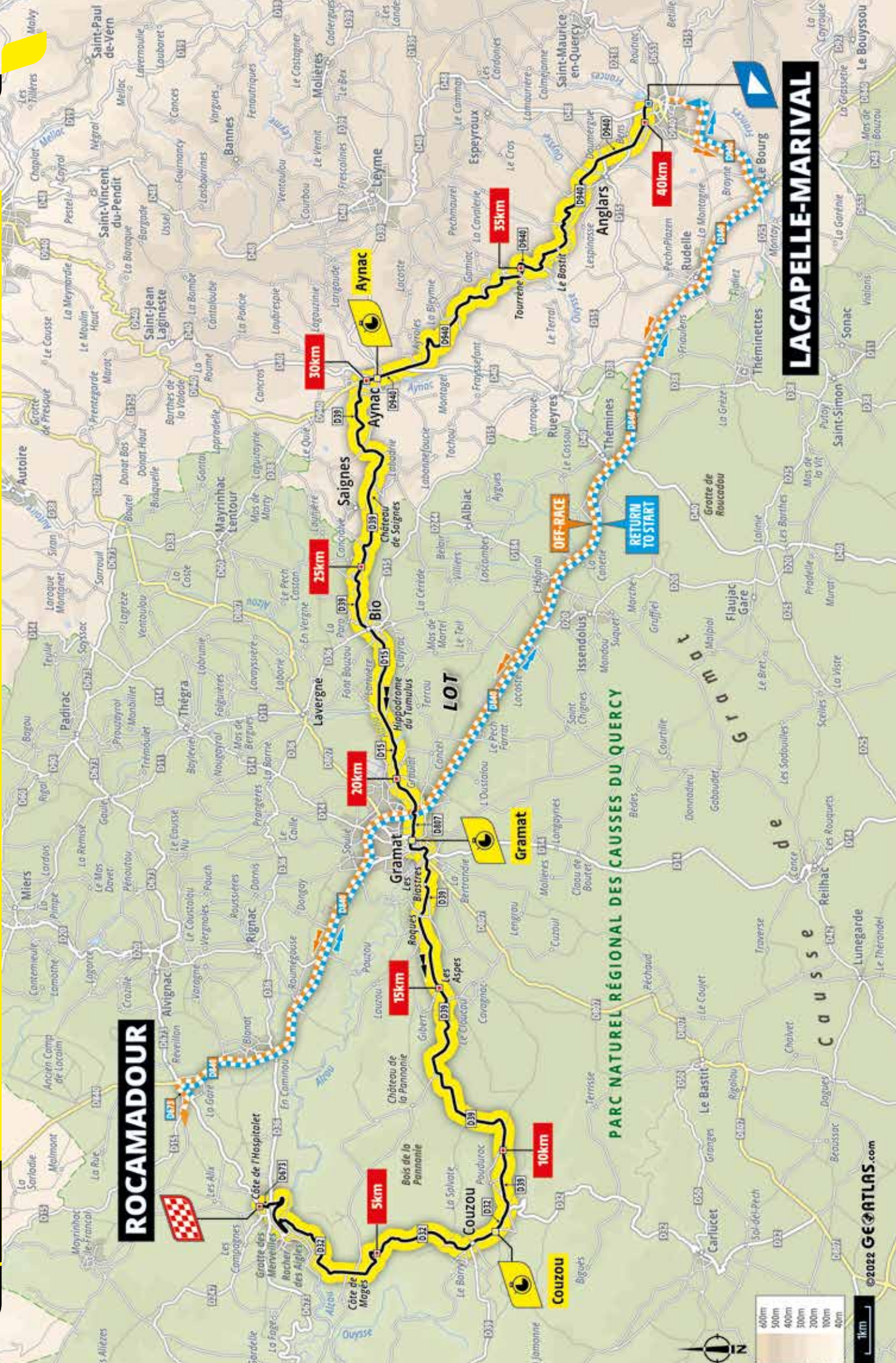

DU DIG

de

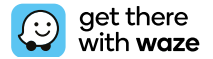
CAUSSE

de

CAUSSE



# ACCESS AND START



## PPO

Crossroads D653 - D840, 5km from the start

## RECEPTION POINT FOR GUESTS

Boulodrome car park  
Opens: 10.30

## TOUR DE FRANCE VILLAGE

Place de Larroque  
Opens: 11.00

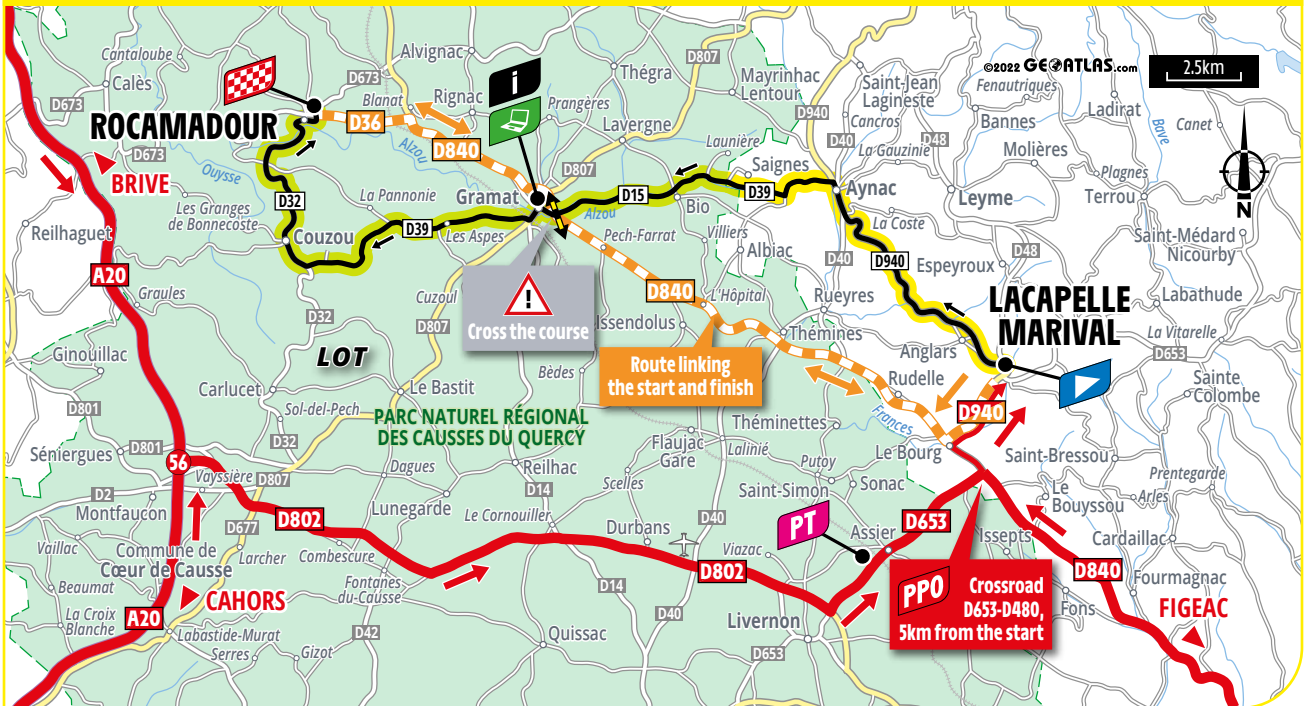
## PUBLICITY CARAVAN

**Parking:** route de la Verdonie  
**Parking for technical vehicles:** Livestock market at Assier  
**Departure from the car park:** Between 11.20 and 11.50  
**Passage across the start line:** Between 11.30 and 12.00

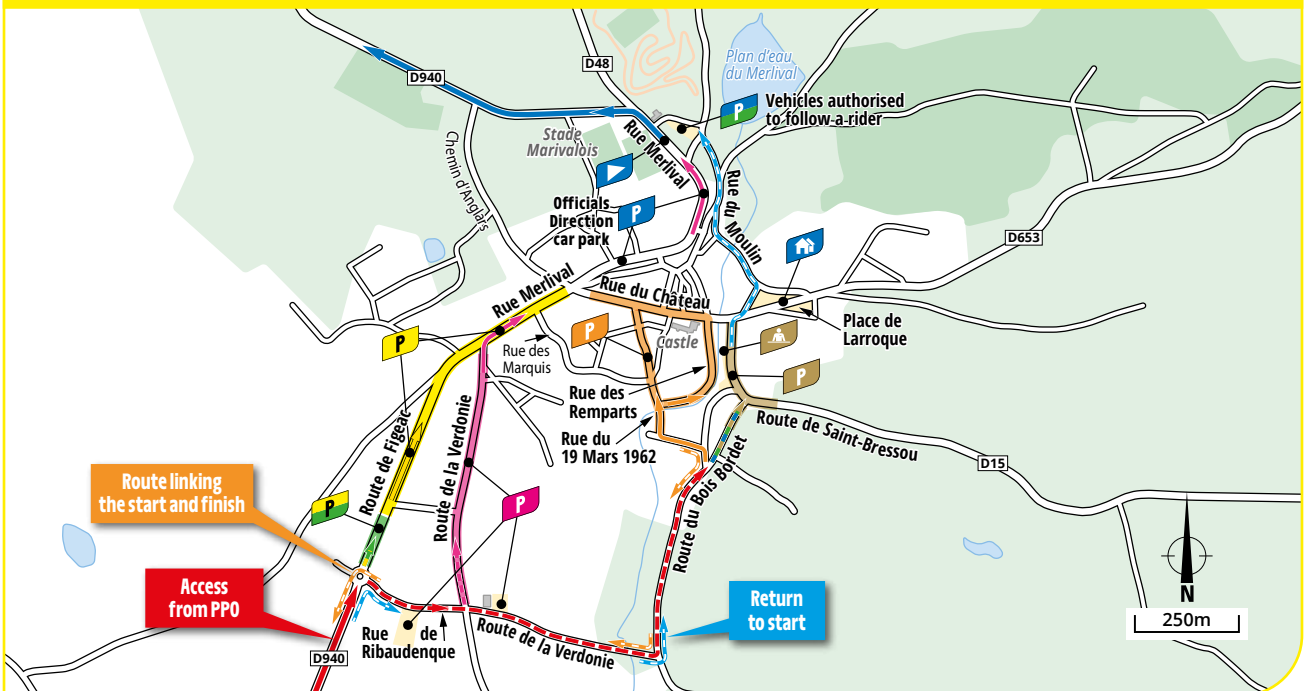
## RACE

**Start ramp:** rue Merlival (D940)  
**Assembly point for start:** D940  
Plan d'eau rest area  
**Start timetable:** Riders must arrive at the start location 15 minutes before their start time. They will set off at one-minute intervals, then at 90-second intervals, and then at two-minute intervals for the final starters  
Timetable based on an average speed of 50km/h for 160 racers  
**Official reconnaissance of the course:** Between 10.00 and 11.00

### START ACCESS

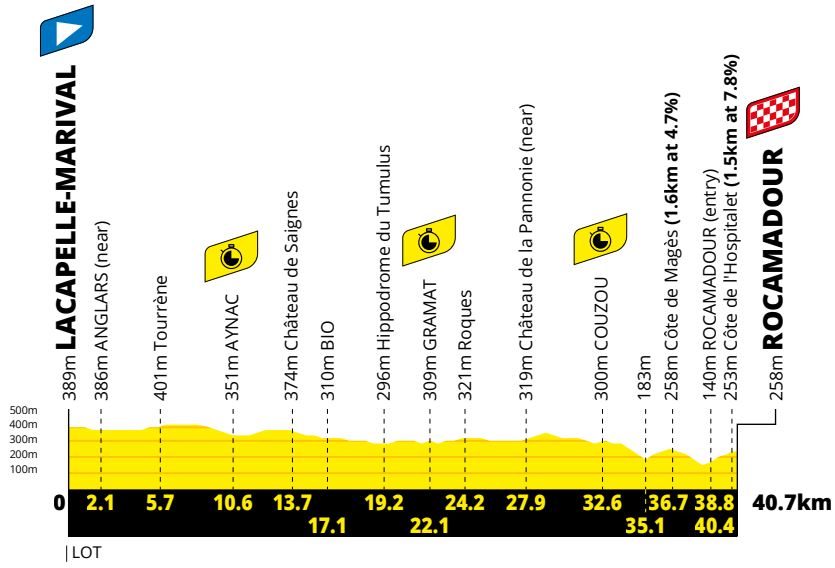


### SITUATION MAP



# PROFILE




## STAGE'S PROFILE



A.S.O./P. Ballet



# ITINERARY TIMETABLE

Kilometre		STAGE 20			TIMETABLE		
To be run	Run			Caravan	First rider	Last rider	
LOT (46)							
<b>40.7</b>	<b>0</b>	<b>D940</b>	<b>LACAPPELLE-MARIVAL</b> 	<b>11:30</b>	<b>13:05</b>	<b>17:00</b>	
38.6	2.1		ANGLARS (near)	11:34	13:07	17:02	
36.6	4.1		Le Bastit	11:37	13:10	17:05	
35	5.7		Tourrène	11:40	13:12	17:07	
30.6	10.1		AYNAC (D940-D39) (entry)	11:47	13:17	17:12	
<b>30.1</b>	<b>10.6</b>		<b>AYNAC</b> 	<b>11:48</b>	<b>13:18</b>	<b>17:13</b>	
27	13.7	D39	Château de Saignes (SAIGNES)	11:53	13:21	17:16	
23.6	17.1		BIO (D39-D15)	11:59	13:25	17:20	
21.5	19.2	D15	Hippodrome du Tumulus (LAVERGNE)	12:03	13:28	17:23	
20.3	20.4		GRAMAT (D15-D807 B-D807-D39) (entry)	12:05	13:29	17:24	
<b>18.6</b>	<b>22.1</b>	<b>D807 B</b>	<b>GRAMAT</b> 	<b>12:08</b>	<b>13:31</b>	<b>17:26</b>	
17.3	23.4	D39	Les Biastres	12:10	13:33	17:28	
16.5	24.2		Roques	12:11	13:34	17:29	
15.1	25.6		Les Aspes	12:14	13:36	17:31	
12.8	27.9		Château de la Pannonie (near)	12:18	13:38	17:33	
8.7	32		Crossroad D39-D32	12:25	13:43	17:38	
8.2	32.5	D32	COUZOU (entry)	12:26	13:44	17:39	
<b>8.1</b>	<b>32.6</b>		<b>COUZOU</b> 	<b>12:26</b>	<b>13:44</b>	<b>17:39</b>	
4	36.7		Côte de Magès	12:33	13:59	17:44	
1.9	38.8		ROCAMADOUR (D32-D673) (entry)	12:36	14:02	17:47	
0.3	40.4		Côte de l'Hospitalet	12:39	14:04	17:48	
<b>0</b>	<b>40.7</b>	<b>D673</b>	<b>ROCAMADOUR</b> 	<b>12:40</b>	<b>14:04</b>	<b>17:49</b>	

## RELAIS-ÉTAPE VIP AREA

Rue du Foirail  
46120 Aynac

**Km 10.1**

## ROUTE FOR

### NON-RACE VEHICLES

Exit directly from the off-course parking area (don't follow the race route). Take route du Bois Bordet, route de la Verdonie, rue de Ribaudenque to join the D940 towards Figeac. At Le Bourg, take the D840 towards Gramat and Rocamadour. At Gramat, cut across the race route at the D840-D15-D807 B roundabout and continue on the D840 towards Rocamadour. Approaching Rocamadour, stay on the D840 towards Brive. At the D840-D673 roundabout, go left on the D673 towards Rocamadour. Leave the D673 and go right on the D15 towards Souillac and then take the C2 left towards Mayrinhac-le-Francal. Follow the signs towards the various parking areas at the assembly point.

**Total distance:** 31km

## RESTRICTION

### ON THE CARAVAN

**Km 39.2 - Côte de l'Hospitalet**

Narrow and winding climb  
Sharp bend at the start

## RESTRICTION

### ON ALL LARGE VEHICLES

**Km 21.8 - Gramat**

Diversion for vehicles over 7m long

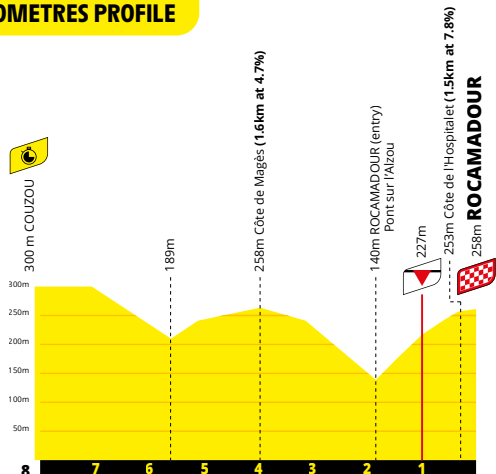
# STAGE'S LAST KILOMETRES



## LAST KILOMETRES MAP



## LAST KILOMETRES PROFILE



### FINISH LINE

D673, at the end of a 130m finishing straight  
Width: 5.50m

### PRESS ROOM

Halle des sports  
Impasse Léo Lagrange  
46500 Gramat  
Distance from the finish: 11km

### RECEPTION POINT FOR GUESTS

Stade municipal - Complexe sportif Belveyre - Opens: 11.30

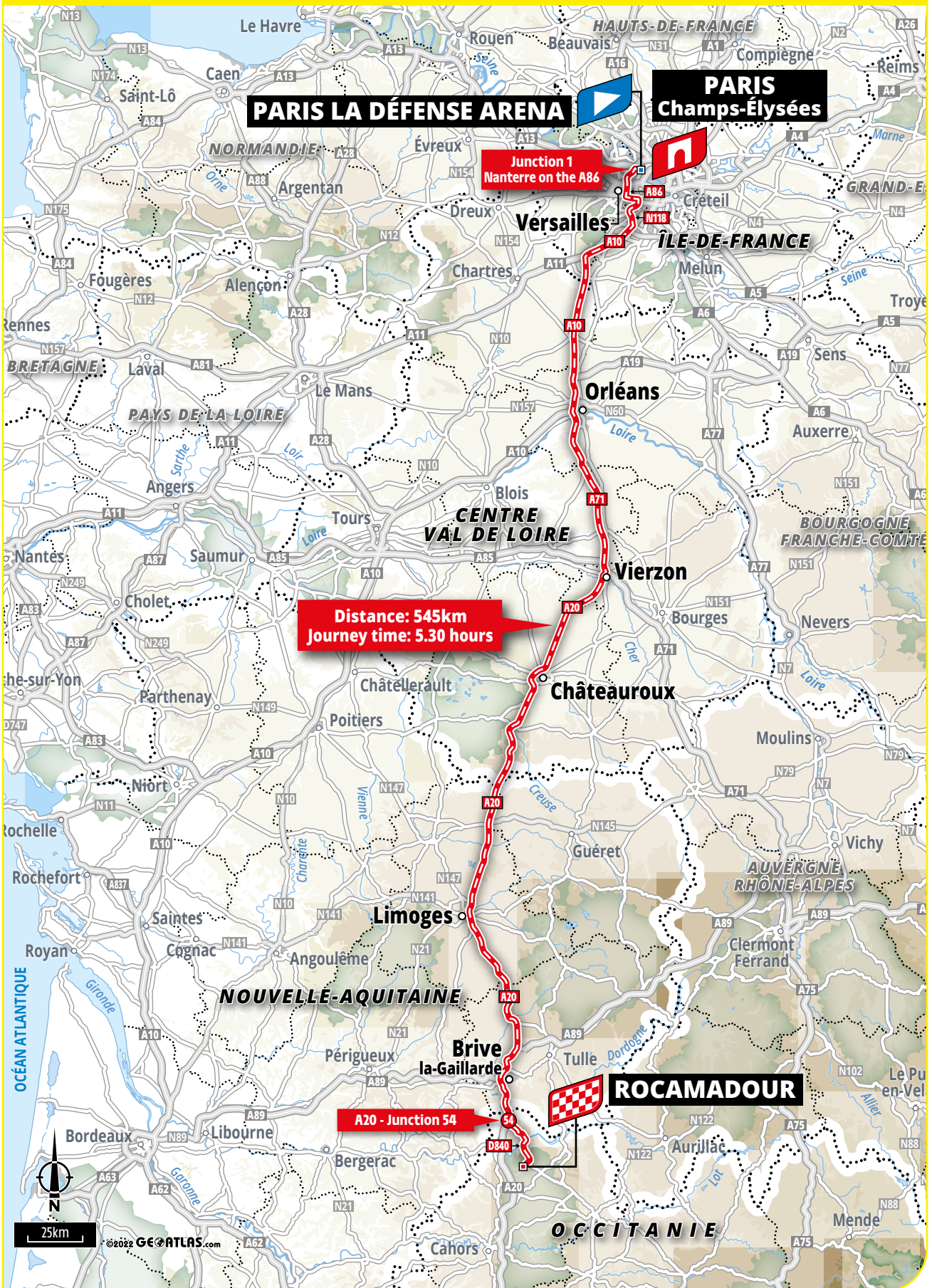
### SERVICE STATION

No service station



# TRANSFER

## TRANSFER MAP



SATURDAY 25 JULY LACAPPELLE-MARIVAL >>> ROCAMADOUR • INDIVIDUAL TIME TRIAL 40.7 KM

STAGE 20

210

# Plaine, montagne, col... C'est du sport de déployer la Fibre, la 4G et la 5G !

Le déploiement de nos réseaux Fibre, 4G et 5G s'accélère.  
Cette année encore, après notre passage, plusieurs sites  
conserveront les infrastructures déployées pour les besoins  
de l'événement.



Offres en France métropolitaine,  
sous réserve d'éligibilité et de matériel compatible.



# DESTINATION Hauts-de-Seine

*Tips, news, visits, leasures,  
hikings...*

HAVE A NICE  
**SUMMER**  
IN THE HAUTS-DE-SEINE

# Experience the Hauts-de-Seine by bike

*#DestinationHautsdeSeine*



 **hauts-de-seine**  
LE DÉPARTEMENT

SUNDAY 24 JULY

> 115.6 KM

STAGE 21

## PARIS LA DÉFENSE ARENA >>>



Modular arena with a capacity of 40,000 seats for cultural and sporting events. Located in Paris La Défense in the commune of Nanterre in Hauts-de-Seine (92)  
Population: 96,500 (Nanterriens and Nanterriennes)  
[parisladefense-arena.com](http://parisladefense-arena.com) • [hauts-de-seine.fr](http://hauts-de-seine.fr)

**Tour de France: Stage start for the second time. In 1992, the start of the final stage took place on the forecourt of the Grand Arche de La Défense. After passing through the departments to the west of the capital, the final stage on the Champs-Élysées ended in a bunch sprint and victory for Olaf Ludwig.**

- **Cycling:** 6km of cycle paths, Bike to Work, alternatives to public transport and private car usage
- **Sport and culture:** The district owes its name to the La Défense de Paris statue erected in tribute to the glory of the soldiers who defended the city during the Franco-Prussian war of 1870, it's home to one of Europe's main business districts, the home stadium of Racing 92 (rugby, Top 14, six French championship titles). *Events:* Concerts (in 2022: Genesis, Elton John. In 2023: Céline Dion), Paris Supercross, Supersevens (rugby 7s tournament), 2024 Olympic and Paralympic Games (swimming and water polo)
- **Sights:** Sculptures on the forecourt, including La Défense de Paris by Louis-Ernest Barrias, Alexander Calder's Red Spider, Juan Miro's Two Fantastic Characters, Cesar's Thumb, Grande Arche (office building), CNIT Centre des nouvelles industries et technologies (Centre for New Industries and Technology) in Puteaux, André Malraux Park in Nanterre, châteaux and museums in Hauts-de-Seine
- **Gastronomy** French and international cuisine
- **Distinctions:** The Grande Arche, a 20<sup>th</sup> century heritage site



Grande Arche de la Défense, Puteaux ©Getty Images/Ingenui



Paris La Défense Arena, Nanterre ©La Défense Arena



Louvre Pyramid, Paris ©Musée du Louvre/Olivier Ouadah



Pont Neuf, Paris ©Getty Images

## >>> PARIS CHAMPS-ÉLYSÉES 🇫🇷



Capital of France and capital of the Île-de-France region  
Commune-department and Prefecture (75), along with 130 communes it comprises the Greater Paris metropolis  
Population: 2,250,000 (Parisiens and Parisiennes)  
[paris.fr](http://paris.fr)

**Tour de France: Traditional finish of the Tour de France: 48<sup>th</sup> finish on the Champs-Élysées. In 2021, Wout van Aert completed a hat-trick of victories having already won the 11<sup>th</sup> stage in Malaucène and the time trial in Saint-Émilien, the day before Paris. This was the 10<sup>th</sup> victory for a Belgian rider on the Champs-Élysées, record all nations combined.**

- **Cycling:** 1,000km of bike paths, REVe (Réseau express vélo, express cycling network), Vélib' Métropole self-service bike hire
- **Sport and culture:** The world's most visited city (about 30 million tourists per year before the Covid-19 pandemic). Paris Saint-Germain (football, Ligue 1, 10 French champion titles, national record tied with Saint-Étienne and women's team), Paris Saint-Germain (handball, Division 1), Stade Français Paris (rugby, Top 14). *Events:* Paris Marathon, French Open tennis tournament (Roland Garros), 2024 Olympic and Paralympic Games
- **Sights:** More than 2,000 monuments including the Eiffel Tower, Arc de Triomphe, Notre-Dame cathedral (under restoration since the fire in 2019), Louvre museum, three opera houses, more than 200 theatres and cabaret venues
- **Gastronomy** The baguette, croque-monsieur (ham and cheese toastie), Paris-Brest and Saint-Honoré (cakes), and macarons are Parisian creations
- **Distinctions:** The banks of the Seine are a UNESCO World Heritage Site. *Motto:* Fluctuat nec mergitur (Beaten by waves but does not sink)

115.6 KM



PARIS CHAMPS-ÉLYSÉES



PARIS LA DÉFENSE ARENA >>>



PARIS CHAMPS-ÉLYSÉES



PARIS CHAMPS-ÉLYSÉES



PARIS CHAMPS-ÉLYSÉES



PARIS CHAMPS-ÉLYSÉES



PARIS CHAMPS-ÉLYSÉES

213

# PARIS LA DÉFENSE ARENA

# PARIS Champs-Élysées

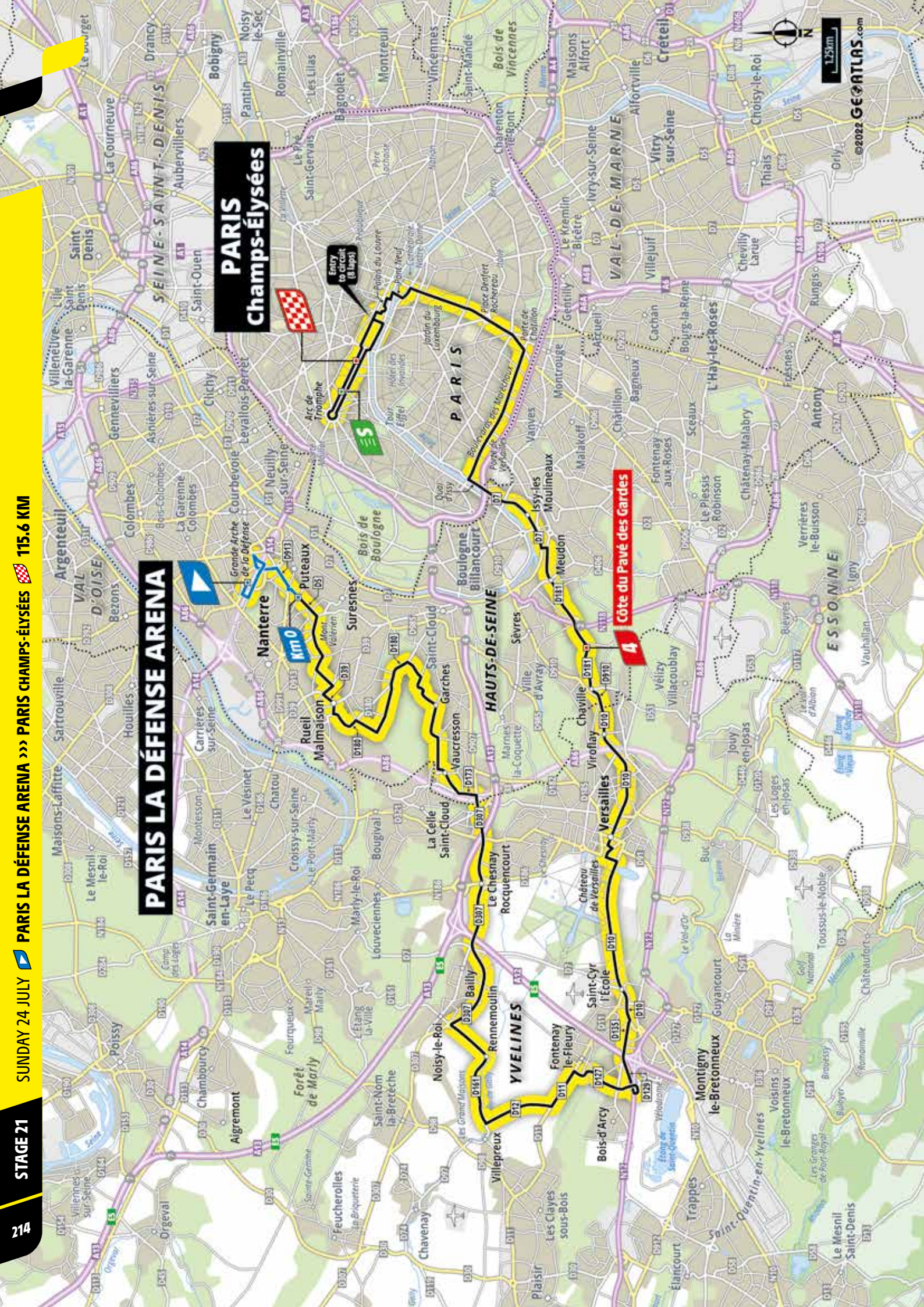
Entry to circuit (0 laps)



Km 0

Côte du Pavé des Gardes

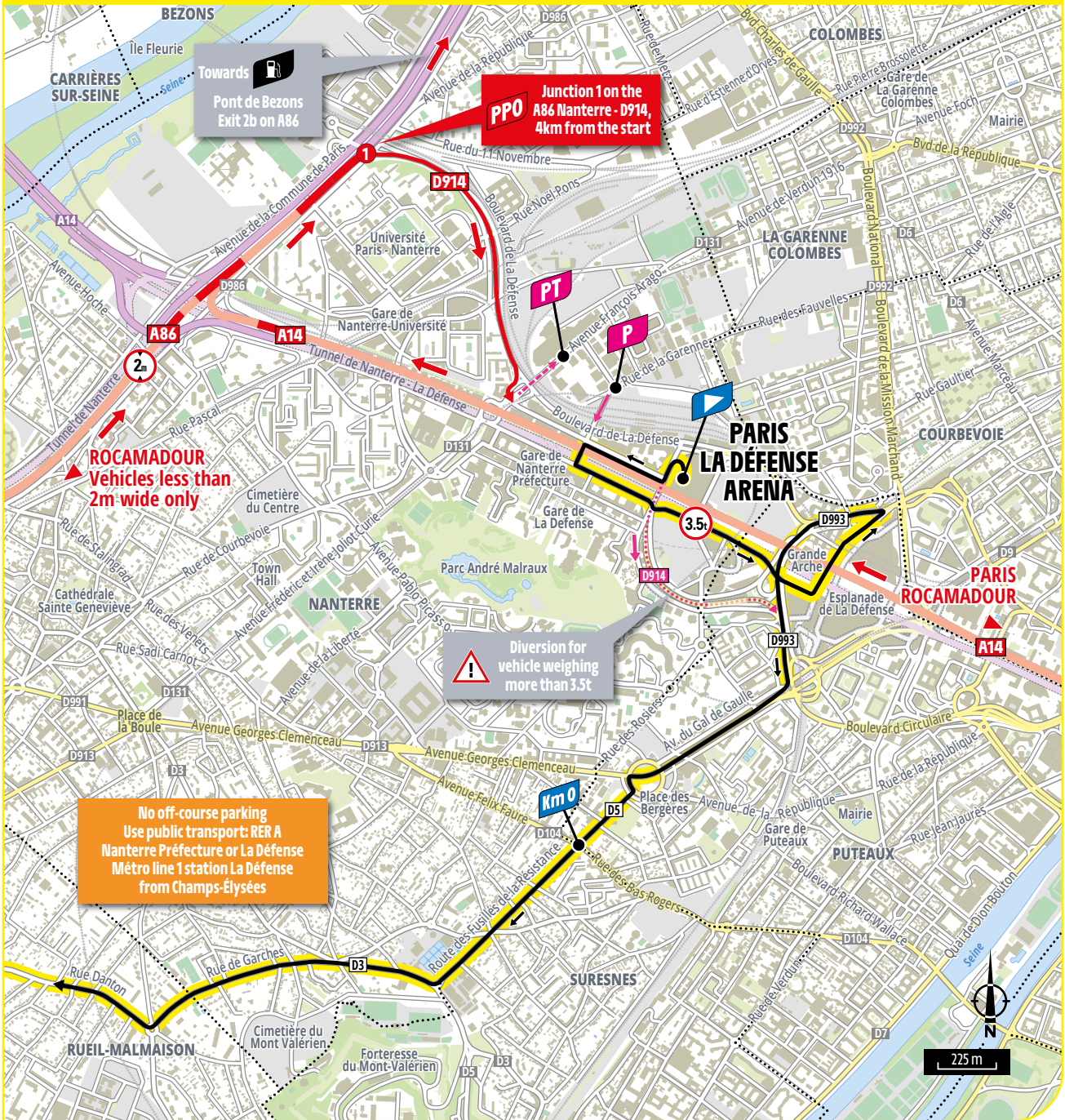
4





# ACCESS TO THE START

## START ACCESS



# ACCESS AND START



## **PPO**

Junction 1 on the A86 Nanterre - D914, 4km from the start

## **RECEPTION POINT FOR GUESTS**

Crossroad boulevard des Bouvets - boulevard Aimé Césaire

**Opens:** 13.00

## **TOUR DE FRANCE VILLAGE**

Paris La Défense Arena - le Bowl

**Opens:** 13.30

## **PUBLICITY CARAVAN**

**Parking:** Rue d'Arras, rue de Lens, rue de la Garenne, pont Célestin Hébert at Nanterre

**Parking for technical vehicles:** Avenue François Arago

**Departure from the car park:** Between 14.20 and 14.50

**Passage across the start line:** Between 14.30 and 15.00

## **SERVICE STATION**

**TotalEnergies**

47, boulevard du Havre - 92000 Nanterre

**Tel.:** + 33 (0)1 47 86 85 00

**Opening hours:** Between 14.00 and 19.00

## **RACE**

**Assembly point for start:**

Paris La Défense Arena

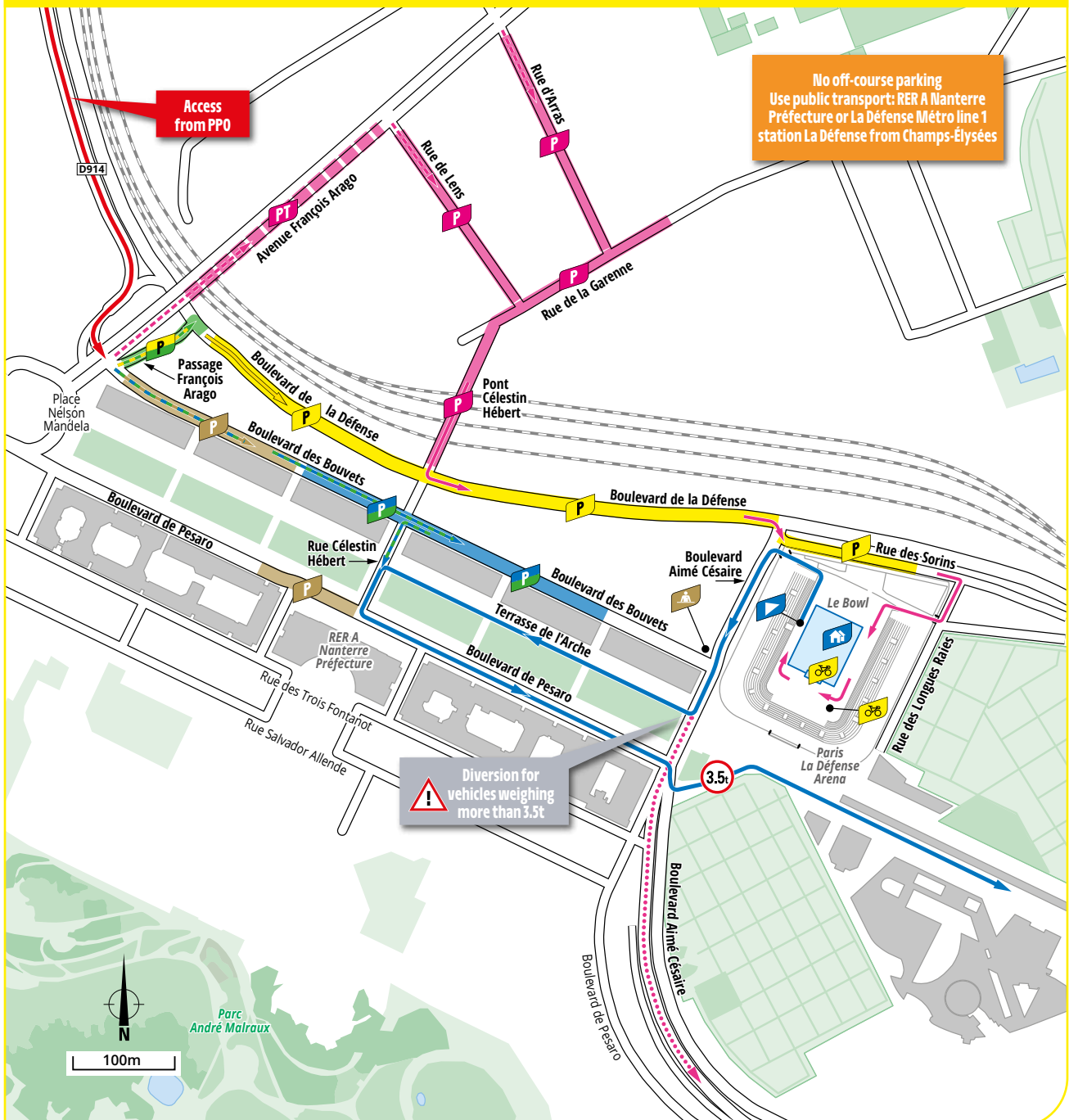
**Rider sign-in:** Between 15.20 and 16.20

**Call to the start:** 16.25

**Neutralised start:** 16.30, Paris La Défense Arena

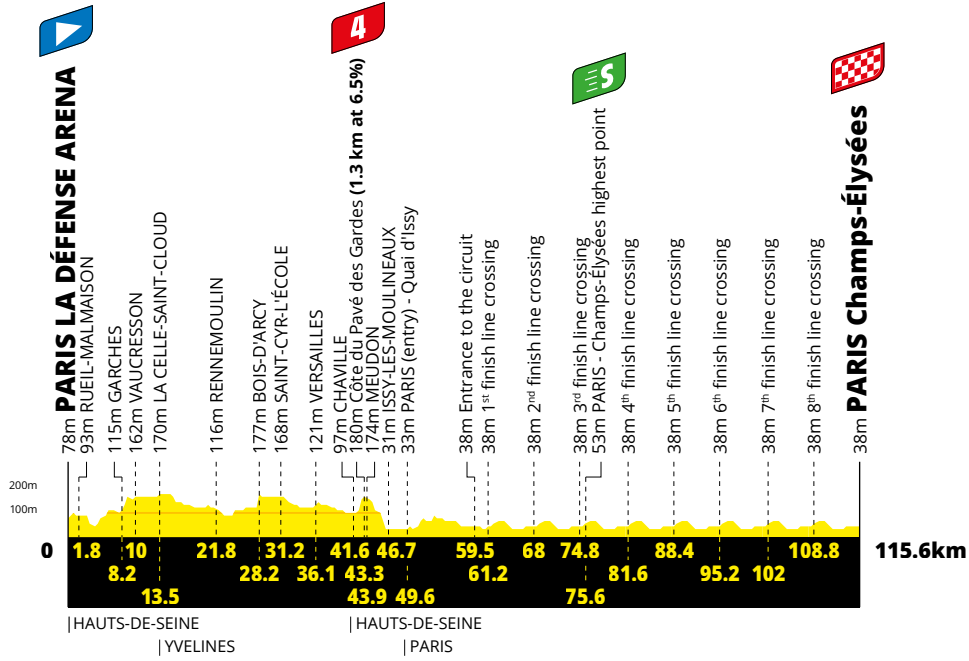
**Official start:** 16.45, on route des Fusillés de la Résistance (D5) at Puteaux, 4.3km from the meeting point

## SITUATION MAP



# PROFILES

## STAGE'S PROFILE



## INTERMEDIATE SPRINT: PROFILE



**KM 75.6 - PARIS - Champs-Élysées highest point (3<sup>rd</sup> crossing)**

# ITINERARY TIMETABLE

Kilometres		STAGE 21				TIMETABLE			
To be run	Run				Caravan	43 kph	41 kph	39 kph	
<b>HAUTS-DE-SEINE (92)</b>									
			<b>PARIS LA DÉFENSE ARENA</b>	NEUTRALISED START	<b>14:30</b>	<b>16:30</b>	<b>16:30</b>	<b>16:30</b>	
		D914	NANTERRE (D914-VC-D914-VC)						
		VC	Grande Arche de la Défense						
			PUTEAUX (VC-D993-D913-D5)						
<b>115.6</b>	<b>0</b>	<b>D5</b>	<b>PARIS LA DÉFENSE ARENA</b>	RACE START	<b>14:45</b>	<b>16:45</b>	<b>16:45</b>	<b>16:45</b>	
115.5	0.1		SURESNES						
115.5	0.1		NANTERRE (D5-D3-VC)						
113.8	1.8	VC	RUEIL-MALMAISON (VC-D39-VC-D180-VC-D180-VC)						
107.4	8.2		GARCHES						
105.6	10		VAUCRESSON (VC-D173)						
<b>YVELINES (78)</b>									
102.1	13.5	D173	LA CELLE-SAINT-CLOUD (D173-D307)						
99	16.6	D307	LE CHESNAY-ROCQUENCOURT						
97.9	17.7		BAILLY (near)						
95	20.6		NOISY-LE-ROI (near) (D307-D161)						
93.8	21.8	D161	RENNEMOULIN						
91.4	24.2		VILLEPREUX (near) (D161-D12)						
89.4	26.2	D12	Crossroad D12-D11						
88.2	27.4	D11	FONTENAY-LE-FLEURY (D11-D127)						
87.4	28.2	D127	BOIS-D'ARCY (D127-D129)						
85	30.6	D129	MONTIGNY-LE-BRETONNEUX (D129-D135)						
84.4	31.2	D135	SAINT-CYR-L'ÉCOLE (D135-D10)						
79.5	36.1	D10	Château de Versailles						
79.5	36.1		VERSAILLES (D10-VC-D186-D10)						
76	39.6		VIROFLAY						
<b>HAUTS-DE-SEINE (92)</b>									
74	41.6	D910	CHAVILLE (D910-D181)						
<b>72.3</b>	<b>43.3</b>	<b>D181</b>	<b>Côte du Pavé des Gardes</b>		<b>15:52</b>	<b>17:45</b>	<b>17:48</b>	<b>17:52</b>	
72.2	43.4		SÈVRES (near)						
71.7	43.9		MEUDON (D181-VC)						
68.9	46.7	VC	ISSY-LES-MOULINEAUX (VC-D7)						
<b>PARIS (75)</b>									
66	49.6		PARIS (entry) - Quai d'Issy						
65.9	49.7		Boulevards des Maréchaux						
65.3	50.3		Porte de Sèvres						
<b>65.3</b>	<b>50.3</b>		<b>Cross level: tramway</b>		<b>16:02</b>	<b>17:55</b>	<b>17:59</b>	<b>18:02</b>	
64.6	51		Porte de Versailles						
64.1	51.5		Porte de la Plaine						
63.3	52.3		Porte Brancion						
63	52.6		Porte de Vanves						
62	53.6		Porte de Châtillon						
<b>62</b>	<b>53.6</b>		<b>Cross level: tramway</b>		<b>16:07</b>	<b>18:00</b>	<b>18:03</b>	<b>18:07</b>	
60.5	55.1		Place Denfert-Rochereau						
59.8	55.8		Port Royal						
58.9	56.7		Jardin du Luxembourg - Sénat						
58.1	57.5		Place Saint-Michel						
57.7	57.9		Pont Neuf						
57.1	58.5		Palais du Louvre						
56.1	59.5		Entrée sur le circuit final						
54.4	61.2		1 <sup>st</sup> finish line crossing						
47.6	68		2 <sup>nd</sup> finish line crossing						
40.8	74.8		3 <sup>rd</sup> finish line crossing						
<b>40</b>	<b>75.6</b>		<b>PARIS - Champs-Élysées highest point (3<sup>rd</sup> crossing)</b>			<b>18:30</b>	<b>18:35</b>	<b>18:41</b>	
34	81.6		4 <sup>th</sup> finish line crossing						
27.2	88.4		5 <sup>th</sup> finish line crossing						
20.4	95.2		6 <sup>th</sup> finish line crossing						
13.6	102		7 <sup>th</sup> finish line crossing						
6.8	108.8		8 <sup>th</sup> finish line crossing						
<b>0</b>	<b>115.6</b>		<b>PARIS CHAMPS-ÉLYSÉES</b>		<b>19:26</b>	<b>19:34</b>	<b>19:43</b>		

## DISTANCE FROM NEUTRALISED

TO OFFICIAL START  
4.3km

## CATEGORISED CLIMBS AND SUMMIT FINISHES

**Km 43.3 - Côte du Pavé des Gardes**  
1.3km at 6.5%



### OFF-RACE

Mandatory parking for off-course vehicles and guests in the official car parks on the finish site, place de la Concorde.  
Access to the start via metro line 1 and RER A

## RESTRICTION

### ON THE CARAVAN

**Km 0.3 of neutralised race route La Défense (NANTERRE, PUTEAUX)**  
Weight and width limits. Diversion for all large vehicles

## RESTRICTION FOR ALL VEHICLES EXCEPT THOSE CONTROLLING THE RACE

**Km 58.5 - PARIS, Palais du Louvre**  
Diversion for all vehicles except those controlling the race



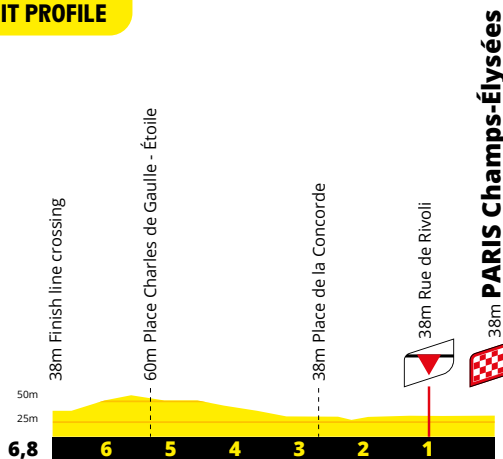
# STAGE'S LAST KILOMETRES



## LAST KILOMETRES MAP



## FINAL CIRCUIT PROFILE



### FINISH LINE

Avenue des Champs-Élysées, at the end of a 700m finishing straight and 8 laps of a 6.8km circuit  
**Width:** 8m

### PRESS ROOM

Pavillon Gabriel  
 5, rue Gabriel - 75008 Paris  
**Distance from the finish:** Adjacent

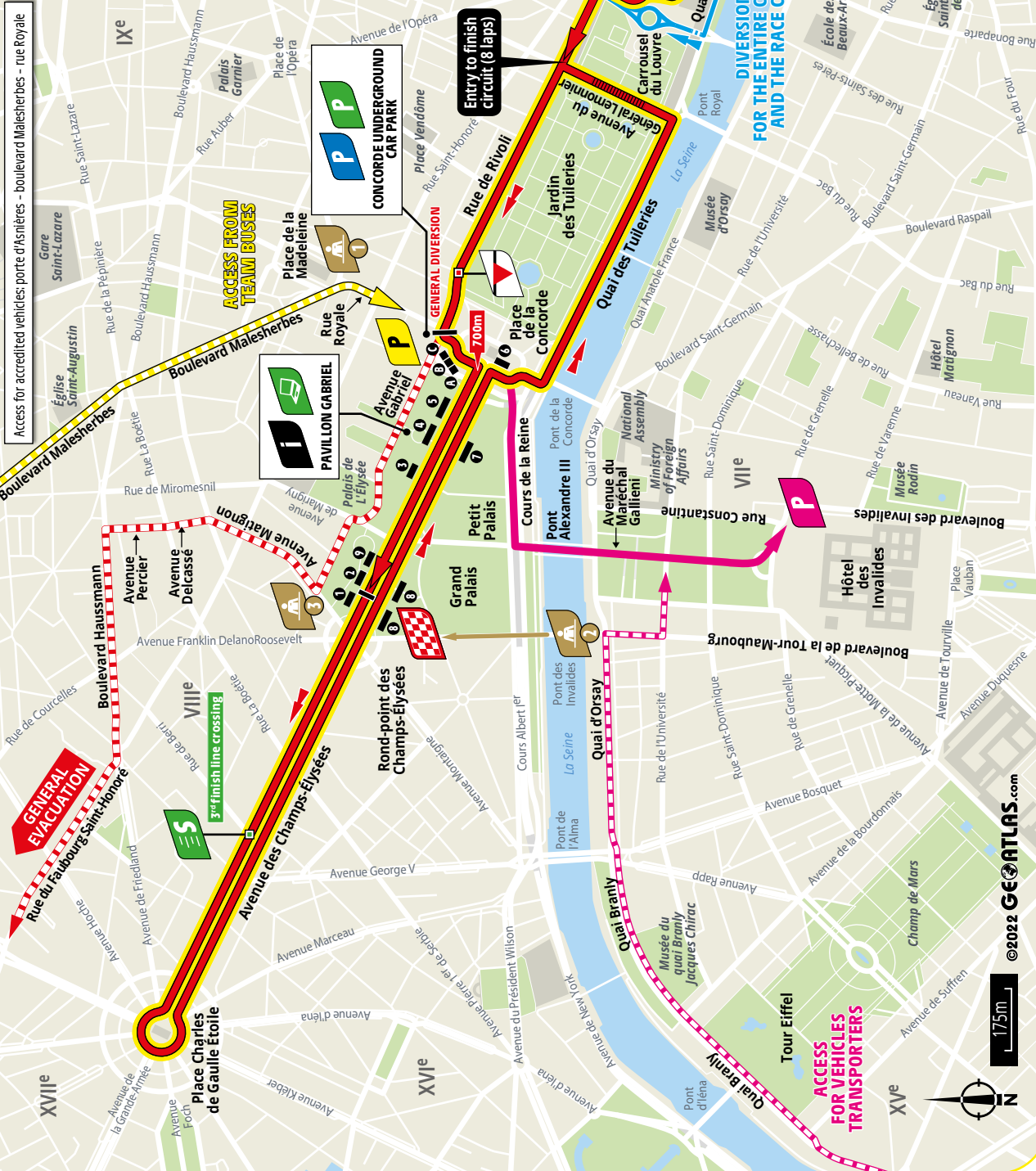
### RECEPTION POINT FOR GUESTS

- 1 Place de la Madeleine
  - 2 Pont des Invalides
  - 3 Corner of avenue Matignon - avenue Gabriel
- Opens:** 11.30

# FINISH

## FINISH MAP

- 1 Presidential Grandstand
- 2 Elysée Grandstand
- 3 Marigny Grandstand
- 4 Grand Palais Grandstand
- 5 Gabriel et Concorde Grandstand
- 6 La Terrasse and Espace Gaillier's Grandstand
- 7 Ville de Paris Grandstand
- 8 Rive Gauche Grandstand
- 9 Espace Gaillier 1 and 2
- 10 Espace Club Tour de France
- 11 Espace Tourmalet
- 12 Espace Isoard



©2022 GEOTATLAS.com





GOVERNEMENT

Liberté  
Égalité  
Fraternité

PRÉVENIR / ENQUÊTER / INTERVENIR

# PROTÉGER

LE PLUS BEAU DES MÉTIERS

## LA POLICE NATIONALE RECRUTE

En 2022,  
la police nationale recrute **7 000 agents**  
sans condition de diplôme à bac +5

Venez découvrir nos métiers

Retrouvez-nous sur  
**devenirpolicier.fr**


**0800 22 0800**

Service & appel  
gratuits

Suivez-nous sur les réseaux sociaux



devenir  
policier  
.fr



france•tv  
sport  
diffuseur officiel



© Franck Camhi

Tour de France du 1<sup>er</sup> au 24 juillet  
Tour de France Femmes du 24 au 31 juillet

france•tv • 2 • 3

Télécharger l'application France.tv sport





# TV BROADCASTS - A GLOBAL EVENT

## FRANCE TÉLÉVISIONS

### LIVE COVERAGE

All the stages will be broadcast in full on France 2 and France 3 according to the schedules below:

#### STAGE 1 Friday 1 July

France 2 from 15.10

#### STAGE 2 Saturday 2 July

France 2 from 11.55  
then France 3 at 12.55  
and back on France 2 at 15.00

#### STAGE 3 Sunday 3 July

France 3 from 12.55  
then France 2 at 15.00

#### STAGE 4 Tuesday 5 July

France 3 from 13.00  
then France 2 at 15.00

#### STAGE 5 Wednesday 6 July

France 3 at 13.25  
then France 2 at 15.00

#### STAGE 6 Thursday 7 July

France 2 from 11.55  
then France 3 at 12.55  
and back on France 2 at 15.00

#### STAGE 7 Friday 8 July

France 3 from 12.55  
then France 2 at 15.00

#### STAGE 8 Saturday 9 July

France 3 from 12.55  
then France 2 at 15.00

#### STAGE 9 Sunday 10 July

France 2 from 12.05  
then France 3 at 12.55  
and back on France 2 at 15.00

#### STAGE 10 Tuesday 12 July

France 3 from 13.00  
then France 2 at 15.00

#### STAGE 11 Wednesday 13 July

France 2 from 12.05  
then France 3 at 12.55  
and back on France 2 at 15.00

#### STAGE 12 Thursday 14 July

France 3 from 12.55  
then France 2 at 15.00

#### STAGE 13 Friday 15 July

France 3 at 12.55  
then France 2 at 15.00

#### STAGE 14 Saturday 16 July

France 2 from 12.00  
then France 3 at 12.55  
and back on France 2 at 15.00

#### STAGE 15 Sunday 17 July

France 3 from 12.55  
then France 2 at 15.00

#### STAGE 16 Tuesday 19 July

France 2 from 12.00  
then France 3 at 12.55  
and back on France 2 at 15.00

#### STAGE 17 Wednesday 20 July

France 3 from 12.55  
then France 2 at 15.00

#### STAGE 18 Thursday 21 July

France 3 from 13.20  
then France 2 at 15.00

#### STAGE 19 Friday 22 July

France 3 from 12.55  
then France 2 at 15.00

#### STAGE 20 Saturday 23 July

France 3 from 12.55  
then France 2 at 15.00

#### STAGE 21 Sunday 24 July

France 2 from 16.05

### ASSOCIATED PROGRAMMES

- **Vélo Club** every day on France 2 after the live coverage of the stage
  - Until 19.45 on Friday 1 July for the first stage
  - Until 18.30 every evening from 2 to 20 July (except rest days)

- **Tout le sport**
- **Tour de France Special** each evening on France 3 at 20.50 and 20.15 on Saturdays - except Sundays when **Tout le sport** will be replaced by **Stade 2** from 20.05 to 20.50 and rest days

- **Stade 2 special covering the finish of the Tour de France** on France 3 on 24 July from the Champs-Élysées from 19.55 to 20.55

- **Image du jour** each evening on France 2 at 20.40

## INTERNATIONAL TV BROADCASTERS

### EUROPE

- **Live and highlights**
  - Belgium (RTBF, VRT)
  - Czech Republic (Česká televize)
  - Denmark (TV2)
  - Germany (ARD)
  - Ireland (TG4)
  - Italy (RAI, RAI Sport)
  - Luxembourg (RTL)
  - Netherlands (NOS)
  - Norway (TV2)
  - Portugal (RTP)
  - Slovakia (RTVS)
  - Slovenia (RTV Slovenija)
  - Spain (RTVE, Teleduarte, EITB)
  - Switzerland (SRG-SSR)
  - United Kingdom (ITV)
  - Wales (S4C)
- **News**
  - France (CNews, Infosport+)
  - Germany (RTL, ZDF)
  - Italy (Sky Italia, Mediaset)

### PAN-EUROPE

- **Live and highlights**
  - Eurosport / GCN (54 territories)

### PAN-SUBSAHARAN AFRICA

- **Live and highlights**
  - SuperSport (52 territories)
  - TV5 Monde

### PAN-NORTH AFRICA AND MIDDLE EAST

- **Live and highlights**
  - beIN Sports (23 territories)
  - TV5 Monde

### THE AMERICAS

- **Live and highlights**
  - Canada (FloBikes)
  - Colombia (Caracol TV)
  - USA (NBC, USA Network, Peacock)
- **Highlights only**
  - El Salvador (TCS)
  - United States (TV5 Monde)

### PAN-LATIN AMERICA

- **Live and highlights**
  - ESPN (48 countries)
  - TV5 Monde
- **Highlights only**
  - DirecTV Sports (35 territoires)
  - Claro Sports (17 territoires)

### ASIA AND OCEANIA

- **Live and highlights**
  - Australia (SBS)
  - China (CCTV, Zhibo.tv)
  - Japan (J Sports)
  - New Zealand (Sky Sport)
- **Highlights only**
  - Australia and Japan (GCN)

### PAN-ASIA & INDIAN SUBCONTINENT

- **Live and highlights**
  - Eurosport
  - Asia Pacific / GCN

### WORLD NEWS

France 24

### NEWS AGENCIES

AFPTV Sport  
Eurovision  
Reuters  
SNTV



©A.S.O. - R. Laurent

# EUR(O)VISION SPORT

OPERATED BY EBU



## WE CONNECT PEOPLE TO SPORT AND SPORT TO THE PEOPLE


We believe in pushing the boundaries, to finding new solutions, to doing whatever it takes to make sport part of everyone's life.


We use the collective power of public service media organizations to showcase sport at its best. For federations, it's an opportunity to build visibility and to help their sport thrive. It's an attitude that makes everyone a winner.


[www.ebu.ch/eurovision-sport](http://www.ebu.ch/eurovision-sport)


# HOW TO FOLLOW THE TOUR

## ON TV


Broadcast in **190** countries 


**100** channels (including **60** broadcasting live) 


Official broadcasters  host broadcaster


All of the stages broadcast in their ENTIRETY 



## ONLINE

  
LIVE VIDEO  
**france.tv sport**

  
BREAKING NEWS, RESULTS,  
RACE STANDINGS, UPDATED EVERY MINUTE  
**letour.fr/en**

  
SOCIAL NETWORKS  
**@LeTour #TDF2022**

  
The 2022 Tour de France's official app is available  
in the Apple Store and Google Play

  
**4** Languages

 **@radiotour\_fr**  **@letour\_de**  **@radiotour\_en / @letour\_uk**

 **@letour\_jpn**  **@letour\_col**  **@radiotour\_es / @letour\_es**

Follow the Tour de France's official channels }    

**@tourdefrance** **@letourdefrance**

 Get all the statistics on **@letourdata**

Louane Amélie Jessica Laetitia  
 Charlotte Ehan Allan Nathan Eléonore Anaïs Morgane Louis Aude Rose  
 Logan Lya Romain Elise Alix Hugo Valentin Noémie Ruben Aurélien Enzo  
 Anaïs Timahé Eugénie Giovanna Flavie Baptiste Raphaël Adrien Alice Joffrey  
 Nicolas Thomas Colin Océane Maëlle Evan Théo Romane Baptiste Fionn  
 Nathanaël Cindy Johann Oriane Romain Alexandre Maïna Lénaïg Camille  
 Quentin Marine Tiffany Benjamin Jeanne Jules Thomas Pauline July  
 Méliana Clémentine Lorenzo Gérald Josué Clara Alexis Kenni Morgane Léa Alice  
 Olivia Océane Nicolas Léa Léanna Bellay Maëlys Léonie Alicia Cécilia Florence  
 Manon Elisa Lucas Louane Kheila Bastien Marine Louis Baptiste Mathilde Florie  
 Noham Bastien Lilou Charlène Celia Nolan Adeline Zoé Mattéo Jean Loris  
 Kevin Ghane Lilian Maxence Jessica Mélissa Jade Maxime Killian Maélio Sabrina  
 Mathis Florian Alex Aurélien Lauréna Théo Camille Killian Kimberly Justine Mathilde  
 Aréon Agathe Maelys Florian Mylène Joëlan Jocya Thibault Matthéo Anaëlle André  
 Lionel Alexis Julien Ulrich Kirsten Victoria Gaëlle Gillian Léa Athéna Kourosch  
 Claudice Yanis Valentin Esther Stanislas Cassandra Jonathan Valentin Jordan Gaëlle  
 Florent Erwann Aymeric Solenn Morgane Roxane Axel Clément Lauryne Lucie  
 Simon Victoria Jules Margot Lola Léna Léa Manon Loïse Doriane Valentin Baptiste  
 Xavière Axelle Mathilde Hugo Myla Mathys Jules Zoé Loïc Maxence Sarah Anaïs  
 Tanika Marion Estelle Dorian Mégane Caroline Valentine Hinanui Ahutia Tom Léo  
 Océane Céline Raphaël Carla Emma Colin Sophie Louna Thibaut Florian Clarisse Antoine  
 Gabrielle Enzo Chiara Maël Maxime Tiziano Lucie Magalie Enzo Laureline Jeremy  
 Laurine Kylla Tom Ryan Méliana Ryan Clara Nathan Nicolas Jules Léane Youn Maitua Zoé  
 Mathis Savannah Thibaut Eva Gabriel Manoé Louis Baptiste Antoine Anaïs Pauline  
 Lorène Jules Léane Youn Maitua Zoé Romane Mathis Savannah Thibaut Eva Gabriel  
 Louis Baptiste Antoine Anaïs Pauline Antonin Lorène Jules Quentin Lola Coralie Margot  
 Juan Yasnaya Maëlys Capucine Lucas Julie Nell Tess Ewen Julian Olivia Pierre  
 Betty Mélissa Mady Rose Quentin Lisa Thibaut Nelson Léna Laurine Céline Pierre  
 Clarisse Ancelin Lizy Maëlys Gabriel Nathaël Marie Jimmy Albert Émilien Romane  
 Marie Lorenzo Océane Quentin Loane Hugo Ibrahim Lisa Julia Laura Maë Carmen  
 Diane Eloïse Morgane Jade Clément Antoine Jeanne Louis Hugo Léna Elias  
 Jade Alice Océane Léa Inès Léo Anthony Mylann Clara Mélanie Arnaud Mégan  
 Laïa Andréa Logan Corentin Léa Axel Inès Ludivine Oyana Mickaël Annaëlle  
 Valentin Tom Lola Amaël Wilhem Robin Hugo Alicia Inès Enzo Cidji Elona  
 Florian Johann Jordan Gwenaëlle Perrine Mattéo Matéo Jessica Anna Claire  
 Eva Jonathan Nathacha Mathilde Adrien Ségolène Fanny Anthony Gaëtan  
 Tristan Elia Maël Clément Victoria Alexis Melvin Olivier Mathilde  
 Rudy Jérémy Fanny Johan Jarod Emmy Pauline Léa Damien Dimitri  
 Daïna Mathieu Margaux Mylène Clara Salomé Valentin Léandre  
 Niels Andréa Lucas Tom Raphael Céline Cécilia Nohan Clément  
 Thomas Maxence Nathan Marie-Clara Enora Martin Marion Trsiton  
 Jeffrey Joséphine Charlotte Juliette Tilio Marine Eva Loana Eunice  
 Johann Antoine Oriane Jessica Mathieu

# 1432 ORPHELINS DE SAPEURS-POMPIERS

**SOUTENEZ LES !**

Credit : Marion Fournies / FNSPF

**O**sez,  
**D**onnez,  
**P**artagez

 **FAITES UN DON SUR**  
[oeuvresdepupilles.fr](http://oeuvresdepupilles.fr)

**ODP**  
32 rue Bréguet  
75011 Paris  
Tél. : 01 49 23 18 18

  
**ŒUVRE DES PUPILLES ORPHELINS  
ET FONDS D'ENTRAIDE DES  
SAPEURS-POMPIERS  
DE FRANCE**

# HOSPITALS

TOWN	HOSPITAL	ADDRESS	TELEPHONE
<b>STAGE 1 COPENHAGEN &gt; COPENHAGEN (Individual time trial)</b>			
Copenhagen	Rigshospitalet	Blegdamsvej 9	+45 35 45 35 45
<b>STAGE 2 ROSKILDE &gt; NYBORG</b>			
Odense	Odense University Hospital	J.B. Winsløvs Vej 4	+45 66 11 33 33
<b>STAGE 3 VEJLE &gt; SØNDERBORG</b>			
Odense	Odense University Hospital	J.B. Winsløvs Vej 4	+45 66 11 33 33
<b>STAGE 4 DUNKIRK &gt; CALAIS</b>			
Dunkirk	Centre Hospitalier	130, avenue Louis Herbeaux	+33 (0)3 28 28 59 00
Hazebrouck	Centre Hospitalier	1, rue de l'Hôpital	+33 (0)3 28 42 66 00
Saint-Omer (Helfaut)	Centre Hospitalier de la Région de Saint-Omer	Route de Blendecques	+33 (0)3 21 88 70 00
Boulogne-sur-Mer	Centre Hospitalier	Allée Jacques Monod	+33 (0)3 21 99 33 33
Calais	Centre Hospitalier Docteur Jean Éric Techer	1601, boulevard des Justes	+33 (0)3 21 46 33 33
<b>STAGE 5 LILLE MÉTROPOLE &gt; ARENBERG PORTE DU HAINAUT</b>			
Lille	Hôpital Roger Salengro	Rue Émile Laine	+33 (0)3 20 44 59 62
Roubaix	Centre Hospitalier Victor Provo	11, boulevard Lacordaire	+33 (0)3 20 99 31 31
Douai	Centre Hospitalier	Route de Cambrai	+33 (0)3 27 94 70 00
Cambrai	Centre Hospitalier	516, avenue de Paris	+33 (0)3 27 73 73 73
Denain	Centre Hospitalier	25 bis, avenue Jean Jaurès	+33 (0)3 27 24 30 00
Valenciennes	Centre Hospitalier Jean Bernard	Avenue Desandrouin	+33 (0)3 27 14 33 33
<b>STAGE 6 BINICHE &gt; LONGWY</b>			
Binche	CHU Tivoli	Avenue Max Busset, 34	+32 64 27 61 11
Maubeuge	Centre Hospitalier de Sambre-Avesnois	13, boulevard Pasteur	+33 (0)3 27 69 43 43
Fourmies	Centre Hospitalier	Rue de l'Hôpital	+33 (0)3 27 56 47 47
Charleville-Mézières	CHI Nord Ardennes (Site Manchester)	45, avenue de Manchester	+33 (0)3 24 58 70 70
Sedan	Centre Hospitalier	2, avenue du Général Margueritte	+33 (0)3 24 22 80 00
Longwy (Mont Saint-Martin)	Hôpital de Mont Saint-Martin	4, rue Alfred Labbé	+33 (0)3 82 44 70 00
<b>STAGE 7 TOMBLAINE &gt; LA SUPER PLANCHE DES BELLES FILLE</b>			
Nancy	Hôpital Central	29, avenue du Maréchal de Lattre de Tassigny	+33 (0)3 83 85 85 85
Lunéville	Centre Hospitalier	6, rue Girardet	+33 (0)3 83 76 12 12
Épinal	Centre Hospitalier Émile Durkheim	2, avenue Robert Schuman	+33 (0)3 29 68 70 00
Remiremont	Centre Hospitalier	1, rue Georges Lang	+33 (0)3 29 23 41 41
Belfort	Hôpital Nord Franche-Comté	14, rue de Mulhouse	+33 (0)3 84 98 80 00
<b>STAGE 8 DOLE &gt; LAUSANNE</b>			
Dole	Centre Hospitalier Louis Pasteur	73, avenue Léon Jouhaux	+33 (0)3 84 79 80 80
Lons-le-Saunier	Centre Hospitalier Jura Sud	55, rue du Docteur Jean Michel	+33 (0)3 84 35 60 00
Saint-Claude	Centre Hospitalier Louis Jallon	2, montée de l'hôpital	+33 (0)3 84 41 33 99
Nyon	GHOL-Hôpital de Nyon	Chemin Monastier, 10	+41 22 994 61 61
Morges	EHC-Hôpital de Morges	Chemin du Crêt, 2	+41 21 804 22 11
Lausanne	Centre Hospitalier Universitaire Vaudois	Rue de Bugnon, 46	+41 21 314 11 11

# HOSPITALS

TOWN	HOSPITAL	ADDRESS	TELEPHONE
<b>STAGE 9 AIGLE &gt; CHÂTEL LES PORTES DU SOLEIL</b>			
Rennaz	Hôpital Riviera-Chablais	Route du Vieux Séquoia, 20	+41 26 306 40 00
Lausanne	Centre Hospitalier Universitaire Vaudois	Rue de Bugnon, 46	+41 21 314 11 11
Bulle (Riaz)	HFR Riaz	Rue de l'Hôpital, 1	+41 26 306 40 00
Fribourg (Villars-sur-Glâne)	Hôpital Cantonal	Chemin des Pensionnats	+41 26 306 00 00
Thonon-les-Bains	Hôpital Georges Pianta	3, avenue de la Dame	+33 (0)4 50 83 20 00
<b>STAGE 10 MORZINE LES PORTES DU SOLEIL &gt; MEGÈVE</b>			
Thonon-les-Bains	Hôpital Georges Pianta	3, avenue de la Dame	+33 (0)4 50 83 20 00
Contamine-sur-Avre	Centre Hospitalier Alpes-Léman	558, route de Findrol	+33 (0)4 50 82 20 00
Cluses	Clinique du Mont-Blanc	35, boulevard du Chevrans	+33 (0)4 57 44 01 32
Sallanches	CHI des Hôpitaux du Mont-Blanc	380, rue de l'Hôpital	+33 (0)4 50 47 30 30
<b>STAGE 11 ALBERTVILLE &gt; COL DU GRANON SERRE CHEVALIER</b>			
Albertville	CHI Albertville-Moûtiers	253, rue Pierre de Coubertin	+33 (0)4 79 96 50 50
Chambéry	Centre Hospitalier Métropole Savoie Site Chambéry	7, square de Massalaz	+33 (0)4 79 96 50 50
Saint-Jean-de-Maurienne	Centre Hospitalier	81, rue du Docteur Grange	+33 (0)4 79 20 60 20
Briançon	Centre Hospitalier des Escartons	24, avenue Adrien Daurelle	+33 (0)4 92 25 25 25
<b>STAGE 12 BRIANÇON &gt; ALPE D'HUEZ</b>			
Briançon	Centre Hospitalier des Escartons	24, avenue Adrien Daurelle	+33 (0)4 92 25 25 25
Saint-Jean-de-Maurienne	Centre Hospitalier	81, rue du Docteur Grange	+33 (0)4 79 20 60 20
Grenoble	Hôpital Albert Michallon	Boulevard de la Chantourne	+33 (0)4 76 76 50 28
<b>STAGE 13 LE BOURG D'OISANS &gt; SAINT-ÉTIENNE</b>			
Grenoble	Hôpital Albert Michallon	Boulevard de la Chantourne	+33 (0)4 76 76 50 28
Voiron	Centre Hospitalier	14, route des Gorges	+33 (0)4 76 67 15 15
Vienne	Centre Hospitalier Lucien Hessel	Montée Docteur Maurice Chapuis	+33 (0)4 74 31 33 33
Saint-Chamond	Centre Hospitalier l'Hôpital du Gier	19, rue Victor Hugo	+33 (0) 4 77 31 19 19
Saint-Étienne	CHU - Hôpital Nord	Avenue Albert Raymond	+33 (0)4 77 82 80 00
<b>STAGE 14 SAINT-ÉTIENNE &gt; MENDE</b>			
Saint-Étienne	CHU - Hôpital Nord	Avenue Albert Raymond	+33 (0)4 77 82 80 00
Firminy	Hôpital Le Corbusier	2, rue Robert Ploton	+33 (0)4 77 40 41 42
Le Puy-en-Velay	Centre Hospitalier Émile Roux	12, boulevard Docteur Chantemesse	+33 (0)4 71 04 32 10
Mende	Hôpital Lozère	Avenue du 8 Mai 1945	+33 (0)4 66 49 49 49
<b>STAGE 15 RODEZ &gt; CARCASSONNE</b>			
Rodez	Hôpital Jacques Puel	Avenue de l'Hôpital	+33 (0)5 65 55 12 12
Albi	Centre Hospitalier	Place Lapérouse	+33 (0)5 63 47 47 47
Castres	Hôpital du Pays d'Autan - Site de Castres	6, avenue de la Montagne Noire	+33 (0)5 63 71 63 71
Carcassonne	Centre Hospitalier	1060, chemin de la Madeleine	+33 (0)4 68 24 20 06

# HOSPITALS

TOWN	HOSPITAL	ADDRESS	TELEPHONE
<b>STAGE 16 CARCASSONNE &gt; FOIX</b>			
Carcassonne	Centre Hospitalier	1060, chemin de la Madeleine	+33 (0)4 68 24 20 06
Saint-Girons	Centre Hospitalier Ariège Couserans	Route de Toulouse	+33 (0)5 61 96 20 20
Foix / Pamiers	CHI du Val d'Ariège	RN20 - Sortie 9 - Saint-Jean-de-Verges	+33 (0)5 61 03 30 30
<b>STAGE 17 SAINT-GAUDENS &gt; PEYRAGUDES</b>			
Saint-Gaudens	Centre Hospitalier Comminges Pyrénées	Avenue de Saint-Plancard	+33 (0)5 62 00 40 00
Lannemezan	Hôpitaux de Lannemezan	644, route de Toulouse	+33 (0)5 62 99 55 55
<b>STAGE 18 LOURDES &gt; HAUTACAM</b>			
Lourdes	Centre Hospitalier	2, avenue Alexandre Marqui	+33 (0)5 62 42 42 42
Pau	Centre Hospitalier	4, boulevard de Hauterive	+33 (0)5 59 92 48 48
Pau	Polyclinique Marzet	40, boulevard d'Alsace-Lorraine	+33 (0)5 59 92 72 72
Pau	Polyclinique de Navarre	8, boulevard de Hauterive	+33 (0)5 59 14 54 54
<b>STAGE 19 CASTELNAU-MAGNOAC &gt; CAHORS</b>			
Auch	Centre Hospitalier	Allée Marie Clarac	+33 (0)5 62 61 32 32
Agen	Centre Hospitalier Saint-Esprit	Route de Villeneuve-sur-Lot	+33 (0)5 53 69 70 71
Moissac	Centre Hospitalier	Boulevard Camille Delthil	+33 (0)5 63 04 67 00
Cahors	Centre Hospitalier Jean Rougier	52, place Antonin Bergon	+33 (0)5 65 20 50 50
<b>STAGE 20 LACAPELLE-MARIVAL &gt; ROCAMADOUR (Individual time trial)</b>			
Brive-la-Gaillarde	Centre Hospitalier	1, boulevard du Docteur Verlhac	+33 (0)5 55 92 60 00
<b>STAGE 21 PARIS LA DÉFENSE ARENA &gt; PARIS CHAMPS-ÉLYSÉES</b>			
Suresnes	Hôpital Foch	40, rue Worth	+33 (0)1 46 25 20 00
Versailles / Le Chesnay	Hôpital André Mignot	177, rue de Versailles	+33 (0)1 39 63 91 33
Trappes	Hôpital Privé Ouest Parisien	14, rue Castiglione del Lago	+33 (0)1 86 86 78 78
Versailles	Hôpital Privé de Versailles	7, rue Porte de Buc	+33 (0)1 30 97 33 33
Clamart	Hôpital d'Instruction des Armées Percy	101, avenue Henri Barbusse	+33 (0)1 41 46 60 00
Paris	Hôpital européen Georges Pompidou	20-40, rue Leblanc	+33 (0)1 56 09 20 00
Paris	Hôpital Paris Saint-Joseph	185, rue Raymond Losserand	+33 (0)1 44 12 33 33
Paris	Hôpital Cochin	27, rue du Faubourg Saint-Jacques	+33 (0)1 58 41 41 41
Paris	Groupe Hospitalier Pitié-Salpêtrière	47-83, boulevard de l'Hôpital	+33 (0)1 42 16 00 00

# EMERGENCY NUMBERS



**EUROPEAN  
EMERGENCY  
NUMBER**

**112**

## **FRANCE**

**SAMU (PARAMEDICS) 15**

**POLICE (EMERGENCY SERVICES) 17**

**FIRE SERVICE 18**


**TOUR DE FRANCE EMERGENCY SERVICE**

**+33 (0)6 80 43 06 06**

**TOUR DE FRANCE  
COORDINATION CENTRE**

**+33 (0)1 57 40 50 50**

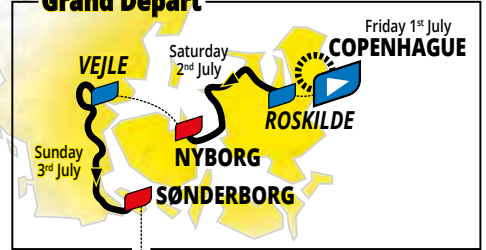




# TOUR de france™

109<sup>th</sup> EDITION  
JULY 1<sup>st</sup> - 24<sup>th</sup> 2022

## COPENHAGEN DENMARK Grand Départ



### THE KEY

-  Race Start
-  Finish town and site
-  Race finish
-  Individual time-trial
-  Start town and site
-  Rest day
-  Stage

© A.S.O. 2022 - This document is printed on PEFC certified paper 100% produced from sustainably managed forests. ©2021 G&A ATLAS.com



40-42 quai du Point du Jour - BP 10302  
F - 92100 Boulogne-Billancourt cedex - tél. 33(0)1 41 33 14 00

