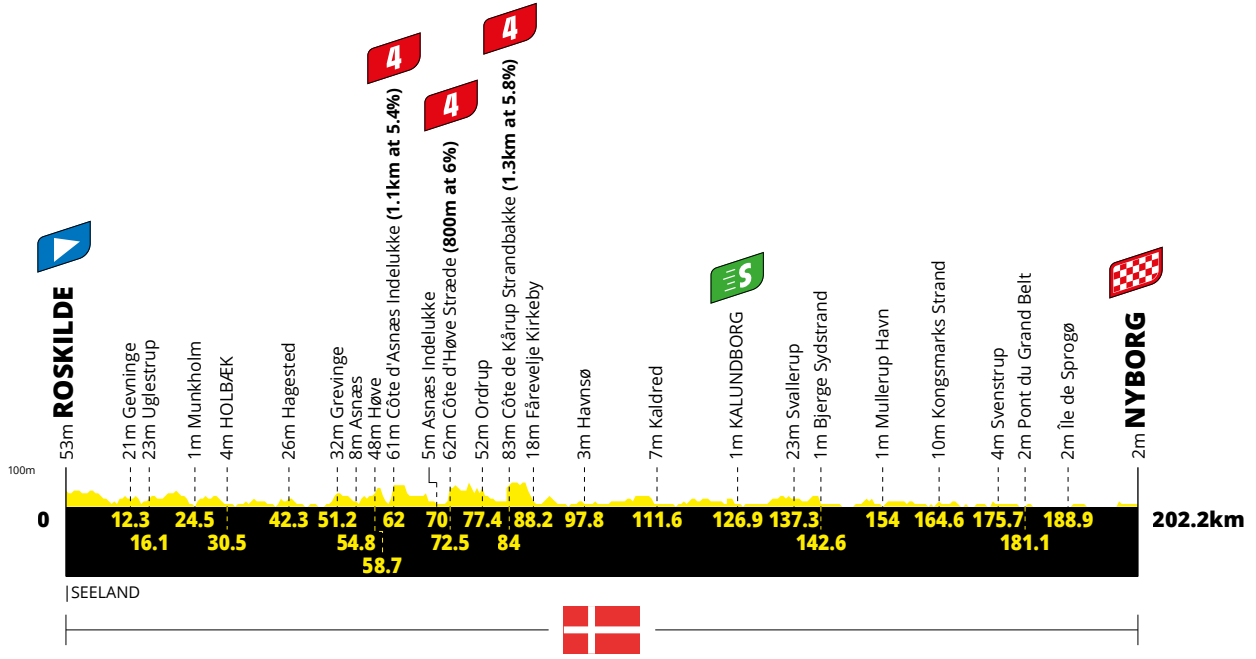


PROFILES AND MAP

STAGE'S PROFILE






ITINERARY TIMETABLE

KM		STAGE 2				TIMETABLE			
To be run	Run					Caravan	46 kph	44 kph	42 kph
DENMARK 									
SEELAND									
		01	ROSKILDE (01-VC-02) 		10:15	12:15	12:15	12:15	
		VC	Roskilde cathedral (Roskilde Domkirke)						
			Stændertorvet (official ceremony)						
202.2	0	02	ROSKILDE 		10:35	12:35	12:35	12:35	
200.7	1.5		Crossroad 02-VC		10:37	12:37	12:37	12:37	
199.6	2.6	VC	Crossroad VC-14		10:39	12:38	12:38	12:39	
198.8	3.4	14	Crossroad 14-155		10:40	12:39	12:40	12:40	
198.4	3.8	155	Crossroad 155-VC		10:40	12:40	12:40	12:40	
193.3	8.9	VC	Ledreborg (LEJRE) (near)		10:48	12:47	12:47	12:48	
192.8	9.4		Gammel Lejre (LEJRE)		10:48	12:47	12:48	12:48	
189.9	12.3		Gevninge (LEJRE) (VC-155)		10:53	12:51	12:52	12:53	
188.5	13.7	155	Lindenberg (LEJRE)		10:54	12:53	12:54	12:54	
187.1	15.1		Crossroad 155-VC		10:57	12:55	12:56	12:57	
186.1	16.1	VC	Uglestrup (LEJRE)		10:58	12:56	12:57	12:58	
177.7	24.5		Munkholm		11:10	13:07	13:08	13:10	
174.4	27.8		Tjebberup		11:15	13:11	13:13	13:15	
172.6	29.6		Dragerup		11:17	13:14	13:15	13:17	
171.7	30.5		HOLBÆK		11:19	13:15	13:17	13:19	
159.9	42.3		Hagested		11:35	13:30	13:33	13:35	
152	50.2		Lammefjord (ODSHERRED)		11:47	13:40	13:43	13:47	
151	51.2		Grevinge (ODSHERRED)		11:48	13:42	13:45	13:48	
148.2	54		Tolsager (ODSHERRED)		11:52	13:45	13:49	13:52	
147.4	54.8		Asnæs (ODSHERRED)		11:53	13:46	13:50	13:53	
143.5	58.7		Høve (ODSHERRED)		11:59	13:51	13:55	13:59	
141.8	60.4		Asnæs Indelukke (ODSHERRED)		12:01	13:54	13:57	14:01	
140.2	62		Côte d'Asnæs Indelukke 		12:03	13:56	13:59	14:03	
136.3	65.9		Jyderup (ODSHERRED)		12:09	14:01	14:05	14:09	
133.7	68.5		Crossroad VC-225		12:13	14:04	14:08	14:13	
132.2	70	225	Asnæs Indelukke (ODSHERRED)		12:15	14:06	14:10	14:15	
130	72.2		Høve (ODSHERRED) (225-VC)		12:18	14:09	14:13	14:18	
129.7	72.5	VC	Côte d'Høve Stræde 		12:19	14:10	14:14	14:19	
127.3	74.9		Veddinge (ODSHERRED)		12:22	14:13	14:17	14:22	
124.8	77.4		Ordrup (ODSHERRED)		12:25	14:16	14:20	14:25	
118.2	84		Côte de Kårup Strandbakke 		12:35	14:25	14:30	14:35	
114	88.2		Fårevejle Kirkeby (ODSHERRED) (VC-225)		12:41	14:30	14:35	14:41	
112.4	89.8	225	Stubberup (ODSHERRED) (near)		12:43	14:32	14:37	14:43	
109.2	93		Dragsholm Alle (ODSHERRED)		12:48	14:36	14:42	14:48	
108.6	93.6		Sandoberne (ODSHERRED)		12:49	14:37	14:43	14:49	
107.3	94.9		STARREKLINTE		12:50	14:39	14:44	14:50	
106.6	95.6		Starreklinte (ODSHERRED) (225-VC)		12:52	14:40	14:45	14:52	
104.4	97.8	VC	Havnsø (ODSHERRED)		12:55	14:42	14:48	14:55	
97	105.2		Føllenslev		13:05	14:52	14:58	15:05	
93.3	108.9		Eskebjerg		13:11	14:57	15:03	15:11	
90.6	111.6		Kaldred		13:15	15:01	15:07	15:15	
84.6	117.6		Crossroad VC-23		13:23	15:08	15:15	15:23	

**DISTANCE FROM
NEUTRALISED
TO OFFICIAL START**
5.5km

CATEGORISED CLIMBS AND SUMMIT FINISHES

-  **km 62 - Côte d'Asnæs Indelukke**
Climb of 1.1km at 5.4%
-  **km 72.5 - Côte d'Høve Stræde**
Climb of 800m at 6%
-  **km 84 - Côte de Kårup Strandbakke**
Climb of 1.3km at 5.8%



ITINERARY TIMETABLE

KM		STAGE 2		TIMETABLE			
To be run	Run			Caravan	46 kph	44 kph	42 kph
80.8	121.4	23	Crossroad 23-VC	13:28	15:13	15:20	15:28
80.1	122.1	VC	KALUNDBORG (VC-23-22) (entry)	13:29	15:14	15:21	15:29
75.3	126.9		KALUNDBORG 	13:36	15:21	15:28	15:36
74.6	127.6		Cross level	13:37	15:21	15:29	15:37
69.3	132.9	22	Rørby (near)	13:45	15:28	15:36	15:45
67.9	134.3		Ugerløse (near)	13:47	15:30	15:38	15:47
64.9	137.3		Svallerup	13:51	15:34	15:42	15:51
62.6	139.6		Bjerge (22-VC)	13:54	15:37	15:45	15:54
59.6	142.6	VC	Bjerge Sydstrand	13:59	15:41	15:49	15:59
51.3	150.9		Dalby	14:11	15:52	16:01	16:11
49.5	152.7		Kirke Heslinge Strand	14:13	15:54	16:03	16:13
48.2	154		Mullerup Havn	14:15	15:56	16:05	16:15
46	156.2		Mullerup (VC-277)	14:18	15:59	16:08	16:18
44.5	157.7	277	Drøsselbjerg (277-VC)	14:20	16:01	16:10	16:20
42.2	160	VC	Bildsø (SLAGELSE)	14:24	16:04	16:13	16:24
37.6	164.6		Kongsmarks Strand (SLAGELSE)	14:30	16:10	16:19	16:30
36.9	165.3		Kelstrup Strand (SLAGELSE)	14:31	16:11	16:20	16:31
35.7	166.5		Crossroad VC-D277	14:33	16:12	16:22	16:33
35	167.2	277	Næsby Strand (SLAGELSE)	14:34	16:13	16:23	16:34
31.4	170.8		Crossroad 277-VC	14:39	16:18	16:28	16:39
31	171.2	VC	Frølund Fed (SLAGELSE)	14:40	16:18	16:28	16:40
27.8	174.4		Frølund (SLAGELSE)	14:44	16:22	16:33	16:44
26.5	175.7		Svenstrup (SLAGELSE)	14:46	16:24	16:35	16:46
24.2	178		Korsør (SLAGELSE) (VC-E20)	14:49	16:27	16:38	16:49
21.1	181.1	E20	Pont du Grand Belt	14:53	16:31	16:42	16:53
13.3	188.9		Sprogø Island (SLAGELSE)	15:05	16:41	16:53	17:05
SOUTHERN DENMARK							
3.3	198.9		Crossroad E20-VC	15:19	16:54	17:06	17:19
2	200.2	VC	NYBORG (VC-163) (entry)	15:21	16:56	17:08	17:21
0	202.2	163	NYBORG 	15:24	16:59	17:11	17:24